

Legend:

* SCHEDULE 1: Part 1 (Shaded in Blue)
(Lands proposed to be compulsory acquired to provide a motorway)

* SCHEDULE 1: Part 2 (Shaded in Grey)
(Lands proposed to be compulsory acquired not forming part of a motorway)

Lands affected under SCHEDULE 4

Planning Permissions which have been revoked or modified under SCHEDULE 7

Wayleaves and Rights of Access under SCHEDULE 2

Public and private rights of way to be extinguished under SCHEDULE 3

Motorway Termination Points

Townland Boundary
Note:
Townland Boundaries shown have been abstracted from Ordnance Survey Mapping and may not relate to existing features as surveyed.

Note:
The boundaries shown on this drawing are based on the digital folio boundaries for these lands received from Land Registry.

*Includes Ordnance Survey Ireland data reproduced under OSI Licence number 2010/18CCMA/Galway County Council. Unauthorised reproduction infringes Ordnance Survey Ireland and Government of Ireland copyright.
© Ordnance Survey Ireland, 2010.
© Ordnance Survey Ireland. All rights reserved. Licence number 2010/18CCMA/Galway County Council.
San áireamh tá sonraíocht Shuirbhéireacht Ordánais Éireann arna atáirgeadh faoi Cheadúnas OSI Uimh. 2010/18CCMA/Comhairle Contae na Gaillimhe.
Sáraitonn atáirgeadh neamhidarithe cóipeacht Shuirbhéireacht Ordánais Éireann agus Rialtas na hÉireann.
© Suirbhéireacht Ordánais Éireann, 2010.
© Suirbhéireacht Ordánais Éireann. Gach ceart ar chosaint. Uimhir cheadúnais 2010/18CCMA/Comhairle Contae na Gaillimhe.*

The official seal of Galway County Council was affixed hereto in the presence of:

Nominated Employee for the purpose of authenticating the seal.

Dated This _____ Day of _____

GALWAY COUNTY COUNCIL
Comhairle Chontae na Gaillimhe
Áras an Chontae, Prospect Hill,
Galway
H91 H6KX


GALWAY CITY COUNCIL
Comhairle Cathrach na Gaillimhe
City Hall, College Road,
Galway
H91 X4K8

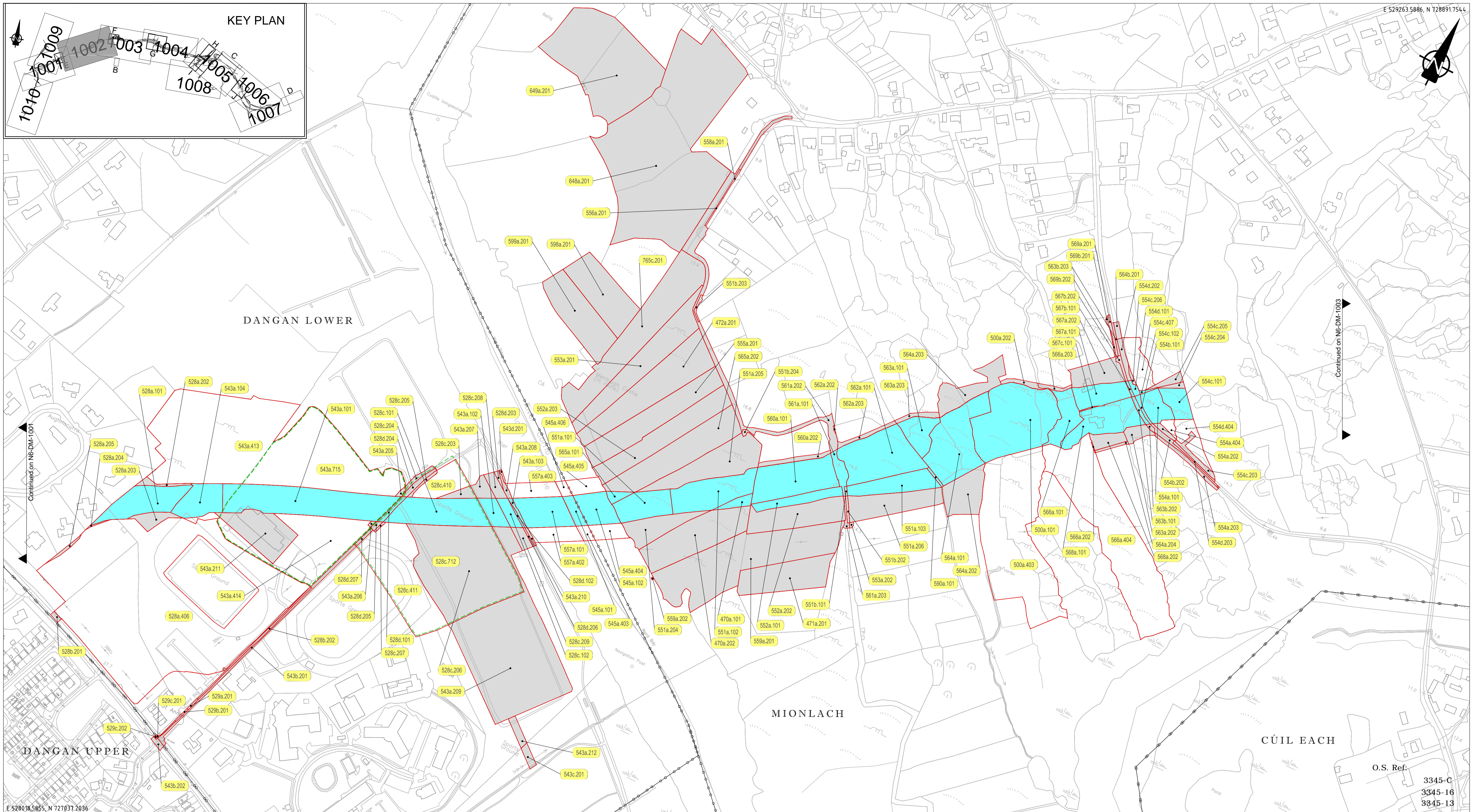
GALWAY COUNTY COUNCIL
N6 Galway City Ring Road
Motorway Scheme 2018
Deposit Map
Sheet 1 of 14

Rev.	Date	Description	Appr.

Deposit Map
Sheet 1 of 14

Designed:GOD	File Name: N6GCRR Deposit Map MO_DM-1001 to 1014.dwg	Drawing No. N6-DM-1001	Rev. I1
Drawn: KK	Scale: 1:2500 (A1)		
Checked: MH	Date: 28/09/2018		
Approved:EMC			





Legend:

*** SCHEDULE 1: Part 1 (Shaded in Blue)**
(Lands proposed to be compulsory acquired to provide a motorway)

100a.101

Wayleaves and Rights of Access under SCHEDULE 2

*** SCHEDULE 1: Part 2 (Shaded in Grey)**
(Lands proposed to be compulsory acquired not forming part of a motorway)

100a.201

Public and private rights of way to be extinguished under SCHEDULE 3

Lands affected under SCHEDULE 4

100a.401

100a.701

Planning Permissions which have been revoked or modified under SCHEDULE 7

Motorway Termination Points

Townland Boundary

Note:
Townland Boundaries shown have been abstracted from Ordnance Survey Mapping and may not relate to existing features as surveyed.

Note:
The boundaries shown on this drawing are based on the digital folio boundaries for these lands received from Land Registry.

Includes Ordnance Survey Ireland data reproduced under OSI Licence number 2010/18CCMA/Galway County Council. Unauthorised reproduction infringes Ordnance Survey Ireland and Government of Ireland copyright.
© Ordnance Survey Ireland, 2010.
© Ordnance Survey Ireland. All rights reserved. Licence number 2010/18CCMA/Galway County Council.

San áireamh tá sonraíocht Shuirbhíreacht Ordánais Éireann arna atáirgeadh faoi Cheadúnas OSI Uimh. 2010/18CCMA/Comhairle Contae na Gaillimhe.
Sáraitonn atáirgeadh neamhidaraithe cóipeacht Shuirbhíreacht Ordánais Éireann agus Rialtas na hÉireann.
© Suirbhíreacht Ordánais Éireann, 2010.
© Suirbhíreacht Ordánais Éireann. Gach ceart ar chosaint. Uimhir cheadúnais 2010/18CCMA/Comhairle Contae na Gaillimhe.

The official seal of Galway County Council was affixed hereto in the presence of:

Nominated Employee for the purpose of authenticating the seal.

Dated This _____ Day of _____

GALWAY COUNTY COUNCIL
Comhairle Chontae na Gaillimhe
Áras an Chontae, Prospect Hill, Galway H91 H6KX


GALWAY CITY COUNCIL
Comhairle Cathrach na Gaillimhe
City Hall, College Road, Galway H91 X4K8

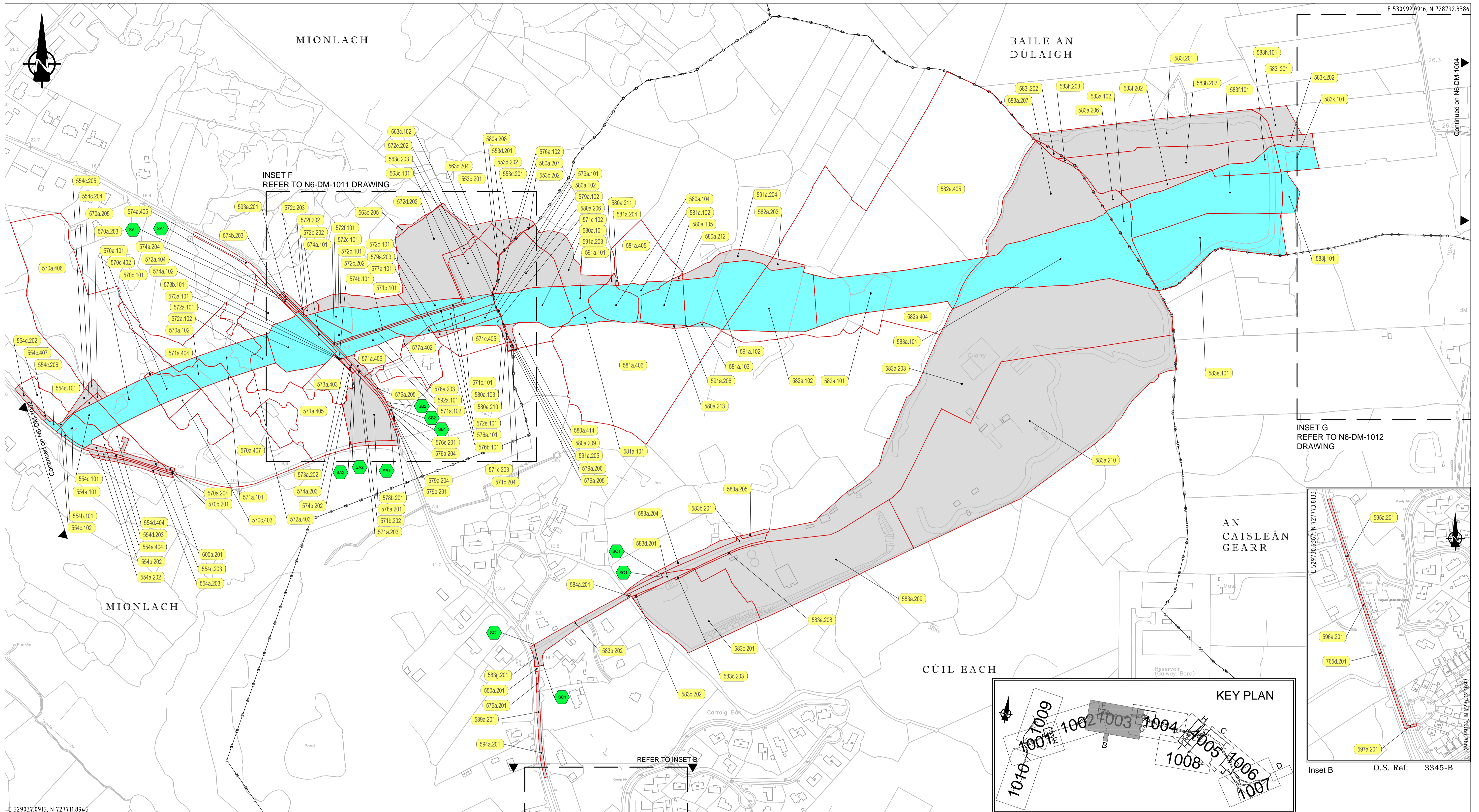
GALWAY COUNTY COUNCIL
N6 Galway City Ring Road
Motorway Scheme 2018
Deposit Map
Sheet 2 of 14

Rev.	Date	Description	Appr.

Deposit Map
Sheet 2 of 14

Designed:GOD	File Name: N6GCR Deposit Map MO_DM-1001 to 1014.dwg	Drawing No. N6-DM-1002	Rev. 11
Drawn: KK	Scale: 1:2500 (A1)		
Checked: MH	Date: 28/09/2018		
Approved:EMC			

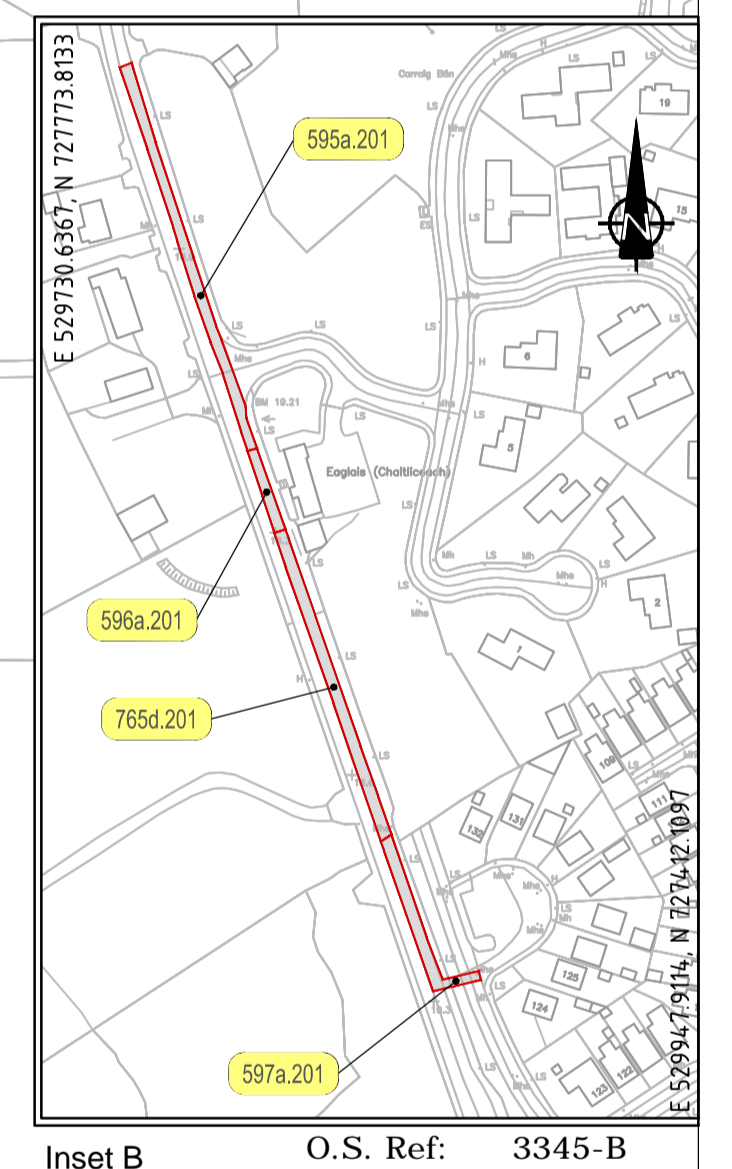
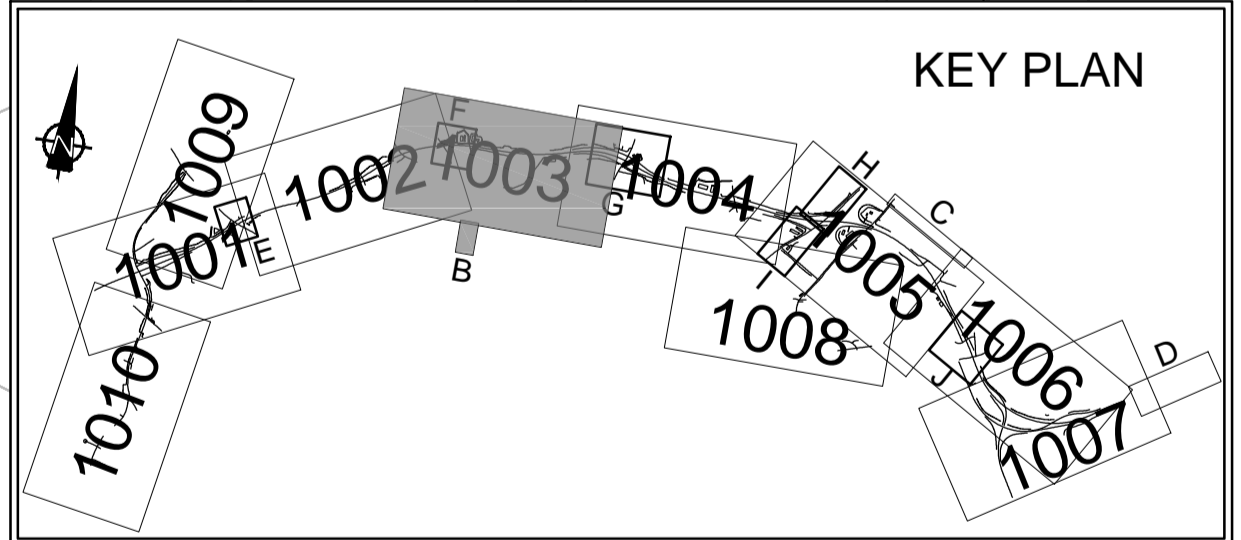




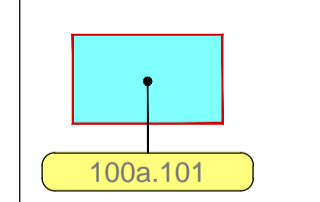
INSET F
REFER TO N6-DM-1011 DRAWING

INSET G
REFER TO N6-DM-1012 DRAWING

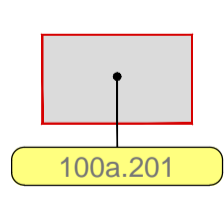
REFER TO INSET B



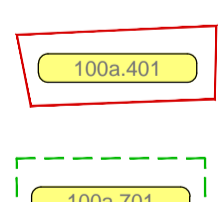
Legend:



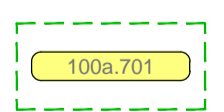
* SCHEDULE 1: Part 1 (Shaded in Blue)
(Lands proposed to be compulsory acquired to provide a motorway)



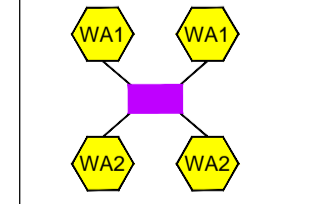
* SCHEDULE 1: Part 2 (Shaded in Grey)
(Lands proposed to be compulsory acquired not forming part of a motorway)



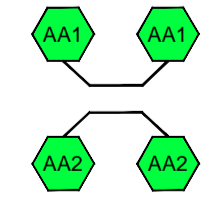
Lands affected under SCHEDULE 4



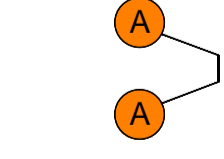
Planning Permissions which have been revoked or modified under SCHEDULE 7



Wayleaves and Rights of Access under SCHEDULE 2



Public and private rights of way to be extinguished under SCHEDULE 3



Motorway Termination Points

Townland Boundary

Note:
Townland Boundaries shown have been abstracted from Ordnance Survey Mapping and may not relate to existing features as surveyed.

Note:
The boundaries shown on this drawing are based on the digital folio boundaries for these lands received from Land Registry.


Includes Ordnance Survey Ireland data reproduced under OSI Licence number 2010/18CCMA/Galway County Council. Unauthorised reproduction infringes Ordnance Survey Ireland and Government of Ireland copyright.
© Ordnance Survey Ireland, 2010.
© Ordnance Survey Ireland. All rights reserved. Licence number 2010/18CCMA/Galway County Council.

San áireamh tá sonraíocht Shuirbhéireacht Ordánais Éireann arna atáirgeadh faoi Cheadúnas OSI Uimh. 2010/18CCMA/Comhairle Contae na Gaillimhe.
Sáráionn atáirgeadh neamhdaraithe cóipeacht Shuirbhéireacht Ordánais Éireann agus Rialtas na hÉireann.
© Suirbhéireacht Ordánais Éireann, 2010.
© Suirbhéireacht Ordánais Éireann. Gach ceart ar chosaint. Uimhir cheadúnais 2010/18CCMA/Comhairle Contae na Gaillimhe.

The official seal of Galway County Council was affixed hereto in the presence of:

Nominated Employee for the purpose of authenticating the seal.

Dated This _____ Day of _____



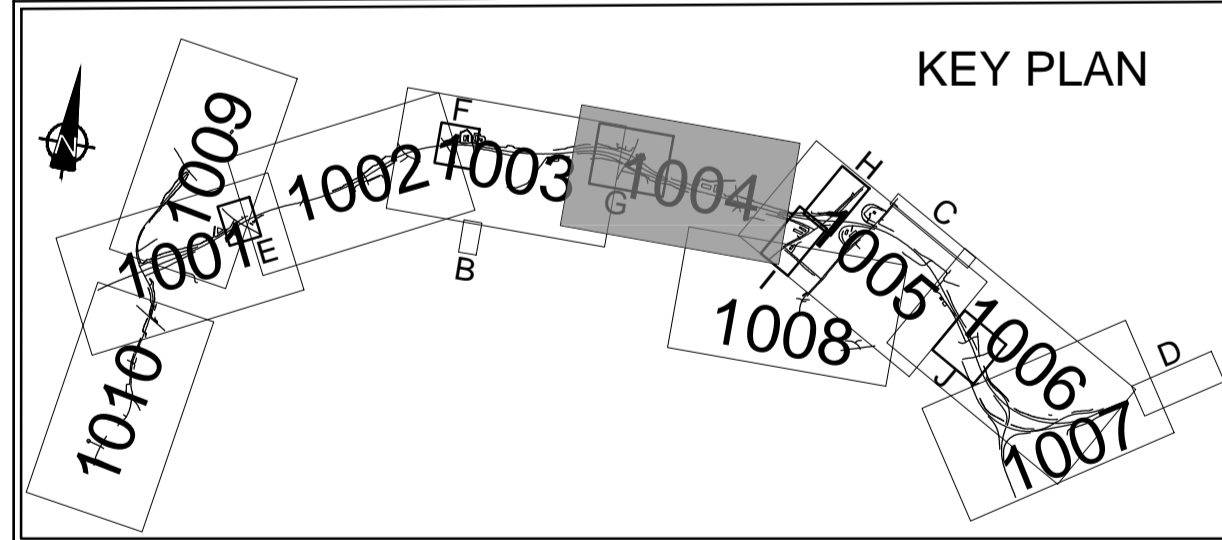
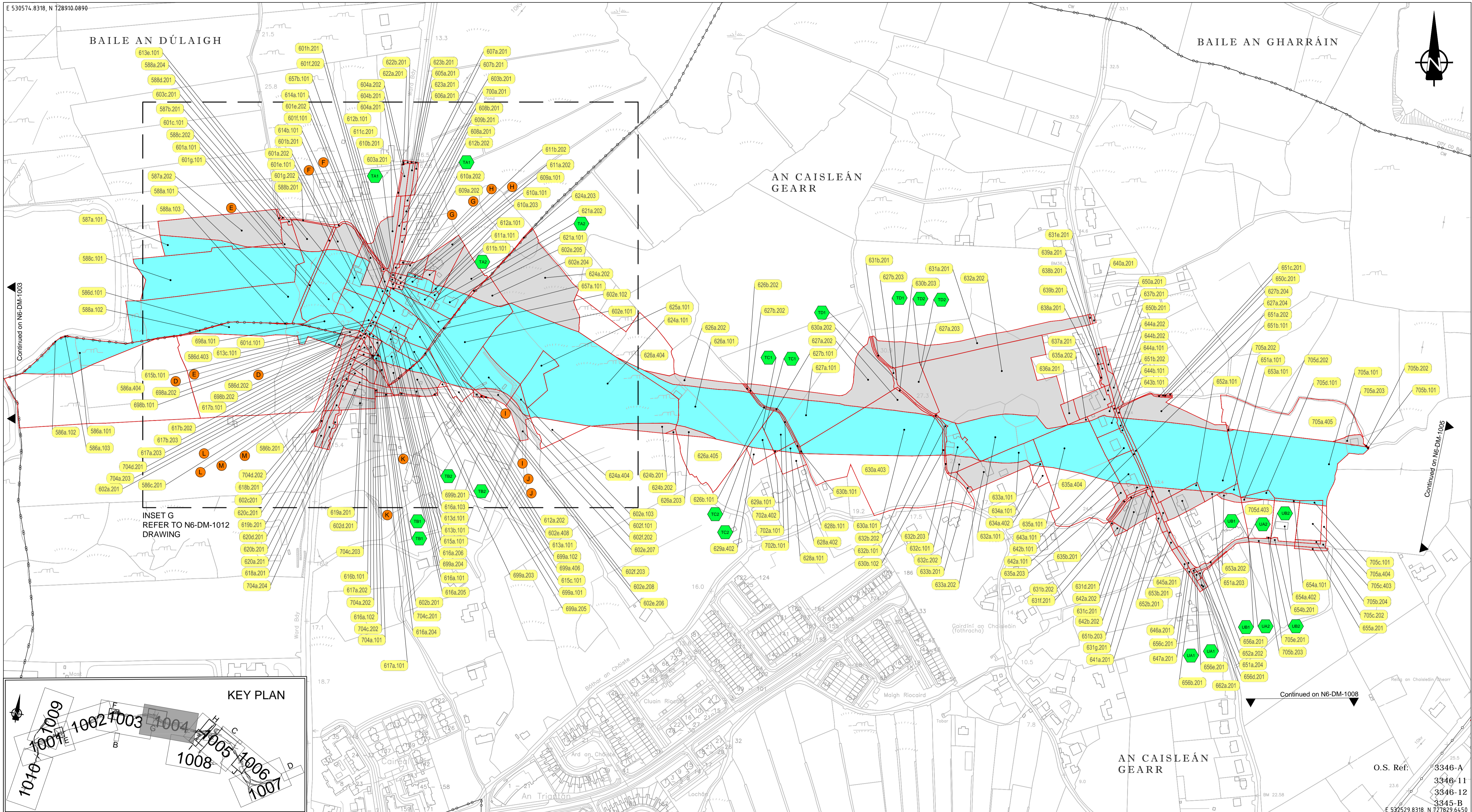
GALWAY COUNTY COUNCIL
Comhairle Chontae na Gaillimhe
Áras an Chontae, Prospect Hill, Galway H91 H6KX

GALWAY CITY COUNCIL
Comhairle Cathrach na Gaillimhe
City Hall, College Road, Galway H91 X4K8

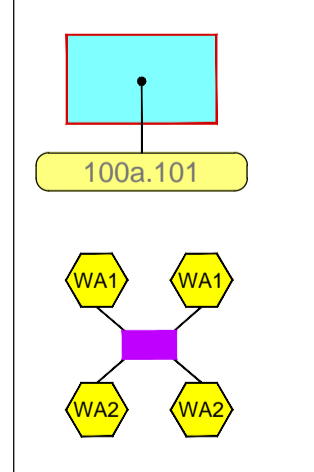
GALWAY COUNTY COUNCIL
N6 Galway City Ring Road
Motorway Scheme 2018
Deposit Map
Sheet 3 of 14

Rev.	Date	Description	Appr.

Designed:GOD		File Name:		Drawing No.		Rev.	
Drawn: KK	Checked: MH	N6GCR Deposit Map MO_DM-1001 to 1014.dwg		N6-DM-1003		I1	
Approved:EMC	Date: 28/09/2018	Scale: 1:2500 (A1)	Date: 28/09/2018				



Legend:



*** SCHEDULE 1: Part 1 (Shaded in Blue)**
(Lands proposed to be compulsory acquired to provide a motorway)

*** SCHEDULE 1: Part 2 (Shaded in Grey)**
(Lands proposed to be compulsory acquired not forming part of a motorway)

Lands affected under SCHEDULE 4

Planning Permissions which have been revoked or modified under SCHEDULE 7

Motorway Termination Points

Townland Boundary

Note:
Townland Boundaries shown have been abstracted from Ordnance Survey Mapping and may not relate to existing features as surveyed.

Note:
The boundaries shown on this drawing are based on the digital folio boundaries for these lands received from Land Registry.

Includes Ordnance Survey Ireland data reproduced under OSI Licence number 2010/18CCMA/Galway County Council. Unauthorised reproduction infringes Ordnance Survey Ireland and Government of Ireland copyright.
© Ordnance Survey Ireland, 2010.
© Ordnance Survey Ireland. All rights reserved. Licence number 2010/18CCMA/Galway County Council.
San áireamh tá sonraíocht Shuirbhíreach Ordánais Éireann arna atáirgeadh faoi Cheadúnas OSI Uimh. 2010/18CCMA/Comhairle Contae na Gaillimhe.
Sáráinn atáirgeadh neamhidarithe cóipeacht Shuirbhíreach Ordánais Éireann agus Rialtas na hÉireann.
© Suirbhíreach Ordánais Éireann, 2010.
© Suirbhíreach Ordánais Éireann. Gach ceart ar chosaint. Uimhir cheadúnais 2010/18CCMA/Comhairle Contae na Gaillimhe.

The official seal of Galway County Council was affixed hereto in the presence of:

Nominated Employee for the purpose of authenticating the seal.

Dated This _____ Day of _____

GALWAY COUNTY COUNCIL
Comhairle Contae na Gaillimhe
Áras an Chontae, Prospect Hill,
Galway
H91 H6KX


GALWAY CITY COUNCIL
Comhairle Cathrach na Gaillimhe
City Hall, College Road,
Galway
H91 X4K8

GALWAY COUNTY COUNCIL
N6 Galway City Ring Road
Motorway Scheme 2018
Deposit Map
Sheet 4 of 14

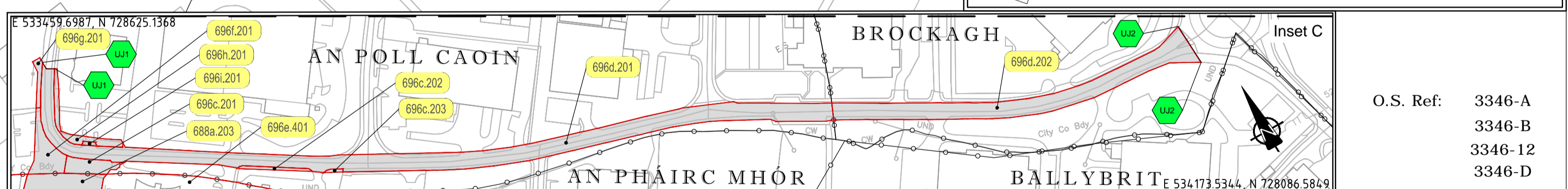
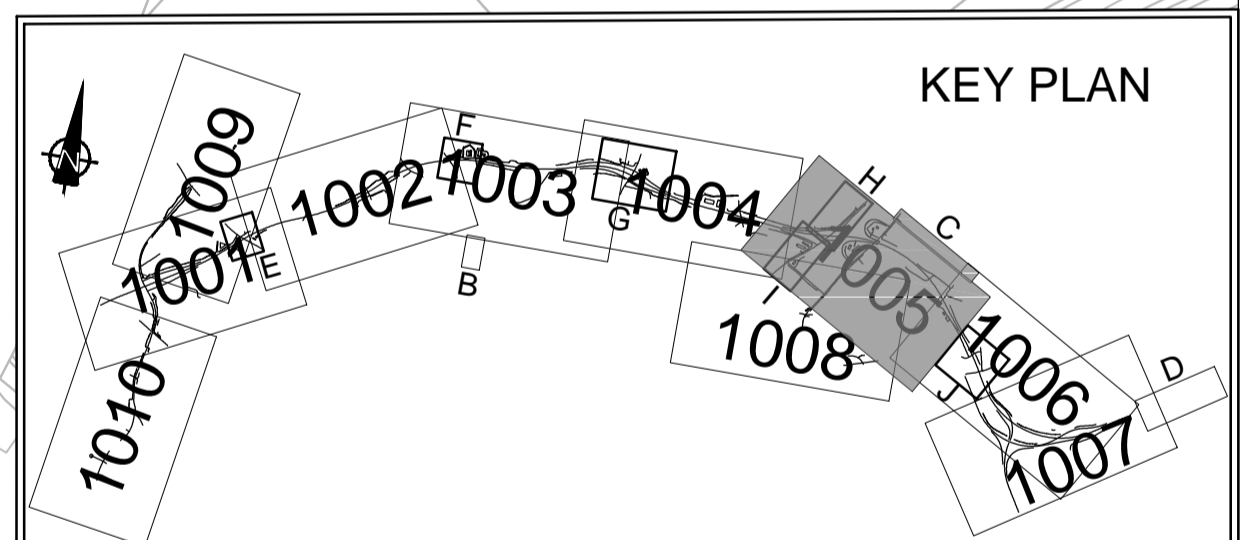
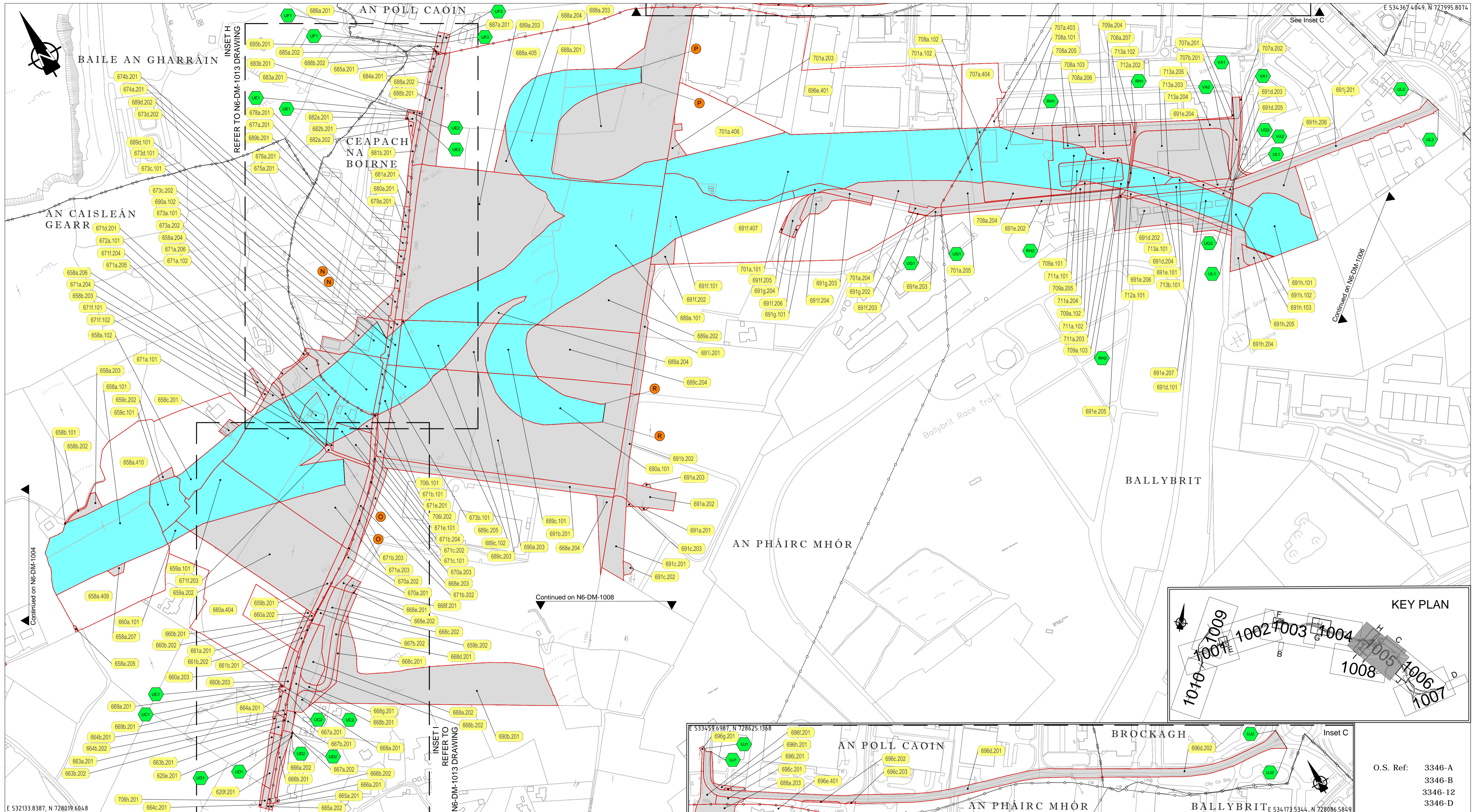
Rev.	Date	Description	Appr.

Deposit Map
Sheet 4 of 14


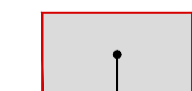
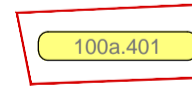
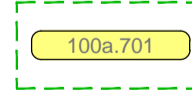
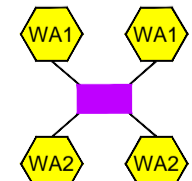
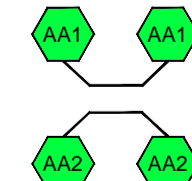
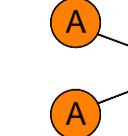
Designed:GOD	File Name: N6GCR Deposit Map MO_DM-1001 to 1014.dwg	Drawing No. N6-DM-1004	Rev. 11
Drawn: KK	Scale: 1:2500 (A1)		
Checked: MH	Date: 28/09/2018		
Approved:EMC			



O.S. Ref: 3346-A
3346-11
3346-12
3345-B
E 530574.8318, N 728910.0890



Legend:

-  * SCHEDULE 1: Part 1 (Shaded in Blue)
(Lands proposed to be compulsory acquired to provide a motorway)
-  * SCHEDULE 1: Part 2 (Shaded in Grey)
(Lands proposed to be compulsory acquired not forming part of a motorway)
-  Lands affected under SCHEDULE 4
-  Planning Permissions which have been revoked or modified under SCHEDULE 7
-  Wayleaves and Rights of Access under SCHEDULE 2
-  Public and private rights of way to be extinguished under SCHEDULE 3
-  Motorway Termination Points

Townland Boundary

Note:
Townland Boundaries shown have been abstracted from Ordnance Survey Mapping and may not relate to existing features as surveyed.

Note:
The boundaries shown on this drawing are based on the digital folio boundaries for these lands received from Land Registry.


Includes Ordnance Survey Ireland data reproduced under OSI Licence number 2010/18CCMA/Galway County Council. Unauthorised reproduction infringes Ordnance Survey Ireland and Government of Ireland copyright.
© Ordnance Survey Ireland, 2010.
© Ordnance Survey Ireland. All rights reserved. Licence number 2010/18CCMA/Galway County Council.

San áireamh tá sonraíocht Shuirbhéireacht Ordánais Éireann arna atáirgeadh faoi Cheadúnas OSI Uimh. 2010/18CCMA/Comhairle Contae na Gaillimhe.
Sáraitonn atáirgeadh neamhidarithe cóipeacht Shuirbhéireacht Ordánais Éireann agus Rialtas na hÉireann.
© Suirbhéireacht Ordánais Éireann, 2010.
© Suirbhéireacht Ordánais Éireann. Gach ceart ar chosaint. Uimhir cheadúnais 2010/18CCMA/Comhairle Contae na Gaillimhe.


The official seal of Galway County Council was affixed hereto in the presence of:

Nominated Employee for the purpose of authenticating the seal.

Dated This _____ Day of _____



GALWAY COUNTY COUNCIL
Comhairle Chontae na Gaillimhe
Áras an Chontae, Prospect Hill,
Galway
H91 H6KX




GALWAY CITY COUNCIL
Comhairle Cathrach na Gaillimhe
City Hall, College Road,
Galway
H91 X4K8

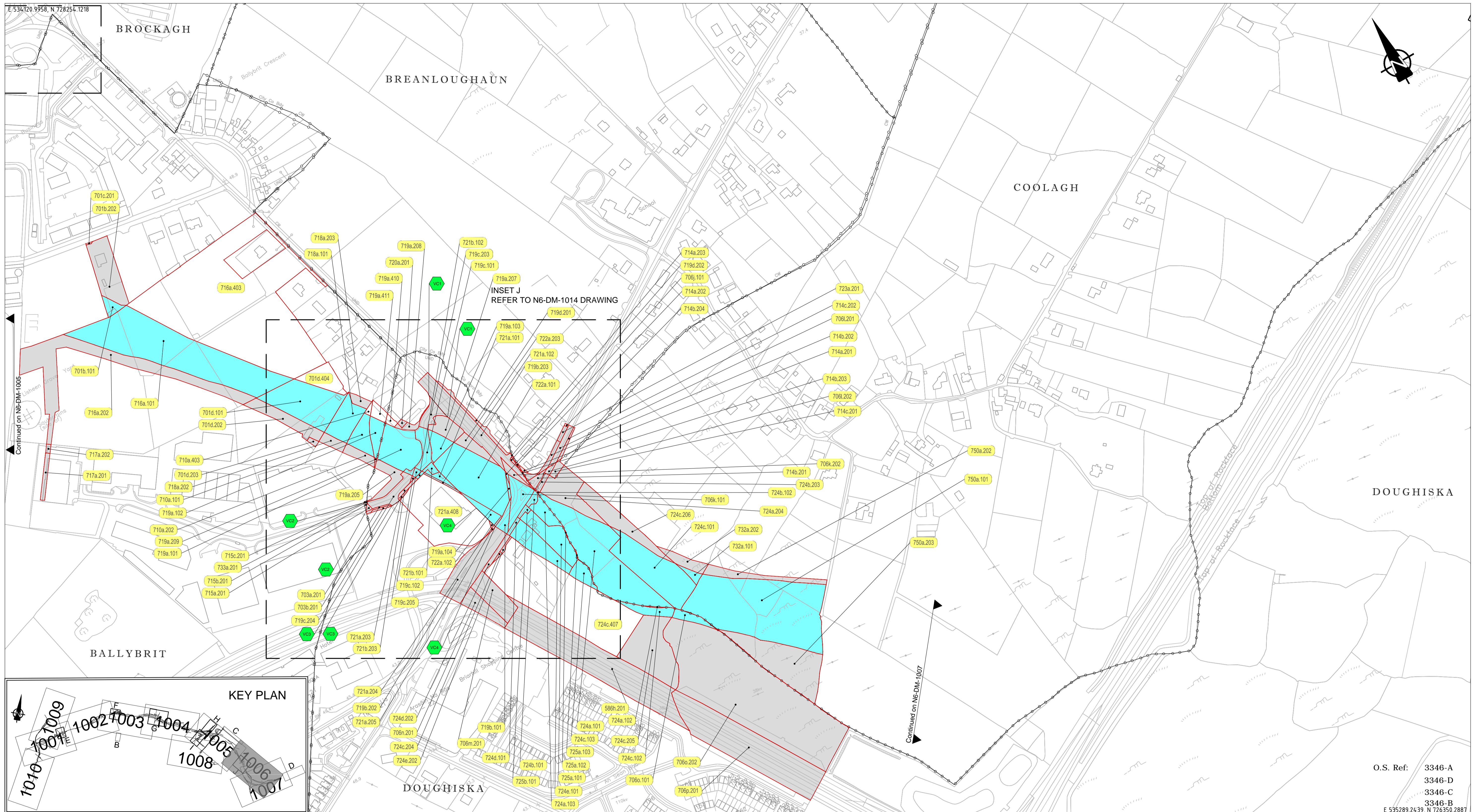
GALWAY COUNTY COUNCIL
N6 Galway City Ring Road
Motorway Scheme 2018
Deposit Map
Sheet 5 of 14

Rev.	Date	Description	Appr.

Deposit Map
Sheet 5 of 14

Designed:GOD	File Name: N6GRR Deposit Map MO_DM-1001 to 1014.dwg	Drawing No. N6-DM-1005	Rev. 11
Drawn: KK	Scale: 1:2500 (A1)		
Checked: MH	Date: 28/09/2018		
Approved:EMC			





Legend:

* SCHEDULE 1: Part 1 (Shaded in Blue)
(Lands proposed to be compulsory acquired to provide a motorway)

* SCHEDULE 1: Part 2 (Shaded in Grey)
(Lands proposed to be compulsory acquired not forming part of a motorway)

Lands affected under SCHEDULE 4

Planning Permissions which have been revoked or modified under SCHEDULE 7

Motorway Termination Points

Wayleaves and Rights of Access under SCHEDULE 2

Public and private rights of way to be extinguished under SCHEDULE 3

Note:
The boundaries shown on this drawing are based on the digital folio boundaries for these lands received from Land Registry.

Includes Ordnance Survey Ireland data reproduced under OSI Licence number 2010/18CCMA/Galway County Council. Unauthorised reproduction infringes Ordnance Survey Ireland and Government of Ireland copyright. © Ordnance Survey Ireland, 2010. © Ordnance Survey Ireland. All rights reserved. Licence number 2010/18CCMA/Galway County Council. San áireamh tá sonraíocht Shuirbhéireacht Ordánais Éireann arna atáirgeadh faoi Cheadúnas OSI Uimh. 2010/18CCMA/Comhairle Contae na Gaillimhe. Sáraitonn atáirgeadh neamhídaraithe cóipeacht Shuirbhéireacht Ordánais Éireann agus Rialtas na hÉireann. © Suirbhéireacht Ordánais Éireann, 2010. © Suirbhéireacht Ordánais Éireann. Gach ceart ar chosaint. Uimhir cheadúnais 2010/18CCMA/Comhairle Contae na Gaillimhe.

Legend:

* SCHEDULE 1: Part 1 (Shaded in Blue)
(Lands proposed to be compulsory acquired to provide a motorway)

* SCHEDULE 1: Part 2 (Shaded in Grey)
(Lands proposed to be compulsory acquired not forming part of a motorway)

Lands affected under SCHEDULE 4

Planning Permissions which have been revoked or modified under SCHEDULE 7

Motorway Termination Points

Wayleaves and Rights of Access under SCHEDULE 2

Public and private rights of way to be extinguished under SCHEDULE 3

Townland Boundary

Note:
Townland Boundaries shown have been abstracted from Ordnance Survey Mapping and may not relate to existing features as surveyed.

The official seal of Galway County Council was affixed hereto in the presence of:

Nominated Employee for the purpose of authenticating the seal.

Dated This _____ Day of _____

GALWAY COUNTY COUNCIL
Comhairle Chontae na Gaillimhe
Áras an Chontae, Prospect Hill,
Galway
H91 H6KX


GALWAY CITY COUNCIL
Comhairle Cathrach na Gaillimhe
City Hall, College Road,
Galway
H91 X4K8

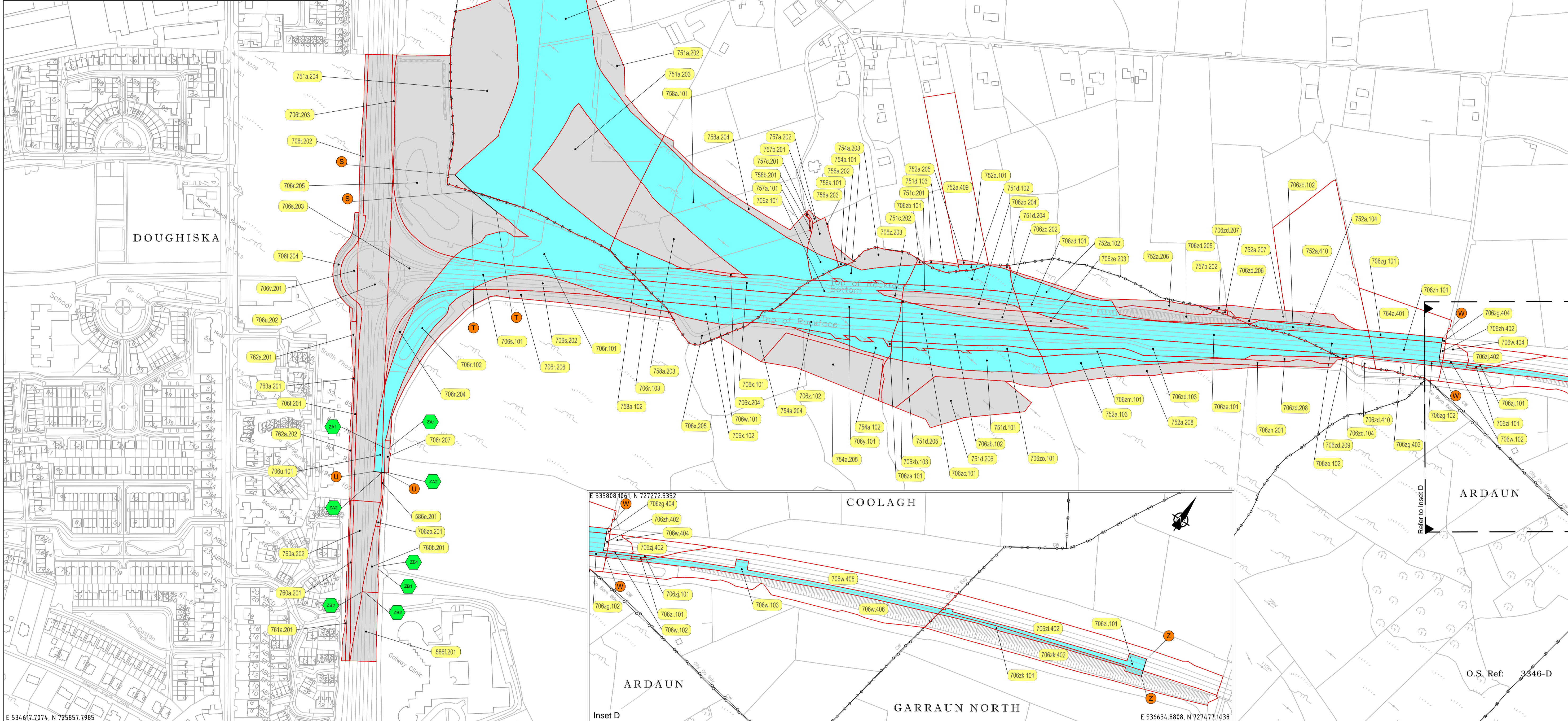
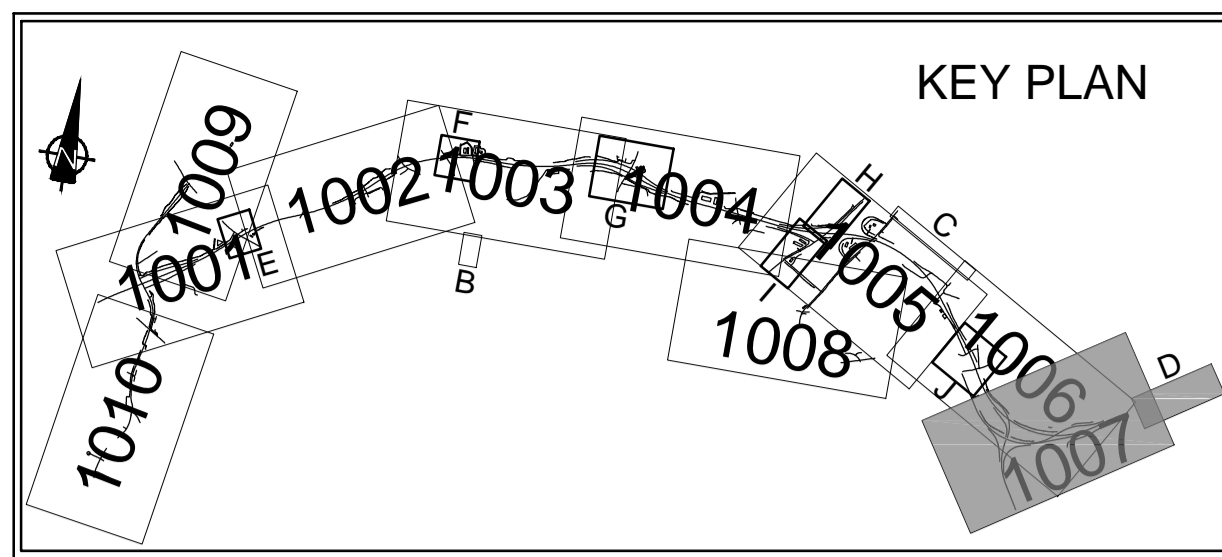
GALWAY COUNTY COUNCIL
N6 Galway City Ring Road
Motorway Scheme 2018
Deposit Map
Sheet 6 of 14

Rev.	Date	Description	Appr.

Deposit Map
Sheet 6 of 14

Designed:GOD	File Name: N6CRR Deposit Map MO_DM-1001 to 1014.dwg	Drawing No. N6-DM-1006	Rev. 11
Drawn: KK	Scale: 1:2500 (A1)		
Checked: MH	Date: 28/09/2018		
Approved:EMC			





Legend:

*** SCHEDULE 1: Part 1 (Shaded in Blue)**
(Lands proposed to be compulsory acquired to provide a motorway)

*** SCHEDULE 1: Part 2 (Shaded in Grey)**
(Lands proposed to be compulsory acquired not forming part of a motorway)

Wayleaves and Rights of Access under SCHEDULE 2

Public and private rights of way to be extinguished under SCHEDULE 3

Lands affected under SCHEDULE 4

Planning Permissions which have been revoked or modified under SCHEDULE 7

Motorway Termination Points

Townland Boundary

Note:
Townland Boundaries shown have been abstracted from Ordnance Survey Mapping and may not relate to existing features as surveyed.

Note:
The boundaries shown on this drawing are based on the digital folio boundaries for these lands received from Land Registry.

Includes Ordnance Survey Ireland data reproduced under OSI Licence number 2010/18CCMA/Galway County Council. Unauthorised reproduction infringes Ordnance Survey Ireland and Government of Ireland copyright.
© Ordnance Survey Ireland, 2010.
© Ordnance Survey Ireland. All rights reserved. Licence number 2010/18CCMA/Galway County Council.

*San áireamh tá sonraíocht Shuirbhéireacht Ordánais Éireann arna atáirgeadh faoi Cheadúnas OSI Uimh. 2010/18CCMA/Comhairle Contae na Gaillimhe.
Sáraitonn atáirgeadh neamhídaraithe cóipeacht Shuirbhéireacht Ordánais Éireann agus Rialtas na hÉireann.
© Suirbhéireacht Ordánais Éireann, 2010.
© Suirbhéireacht Ordánais Éireann. Gach ceart ar chosaint. Uimhir cheadúnais 2010/18CCMA/Comhairle Contae na Gaillimhe.*

The official seal of Galway County Council was affixed hereto in the presence of:

Nominated Employee for the purpose of authenticating the seal.

Dated This _____ Day of _____

GALWAY COUNTY COUNCIL
Comhairle Contae na Gaillimhe
Áras an Chontae, Prospect Hill, Galway H91 H6KX


GALWAY CITY COUNCIL
Comhairle Cathrach na Gaillimhe
City Hall, College Road, Galway H91 X4K8

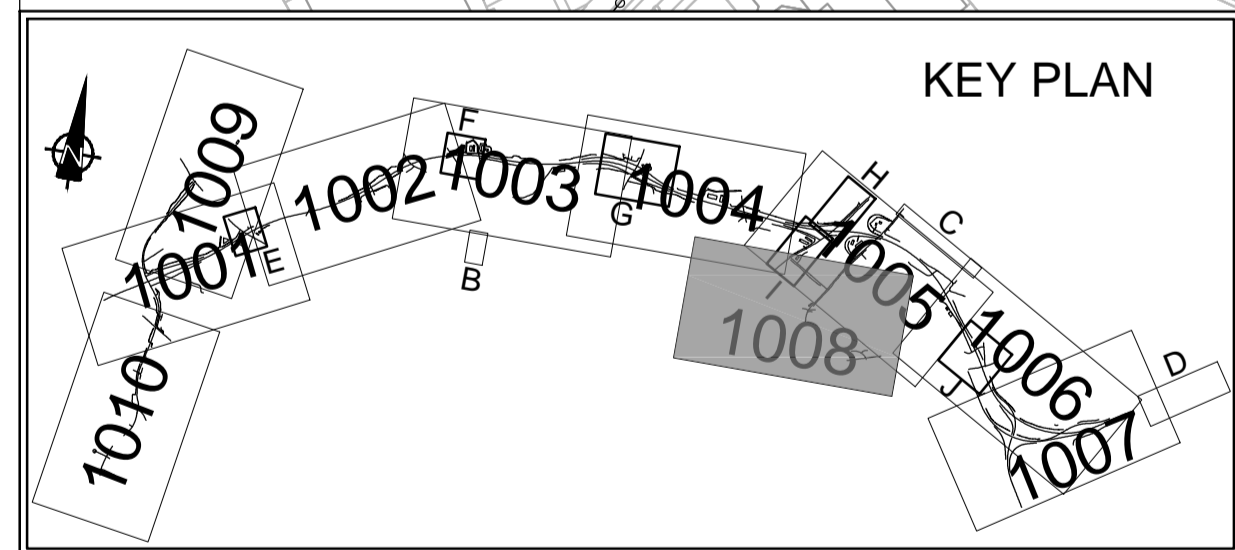
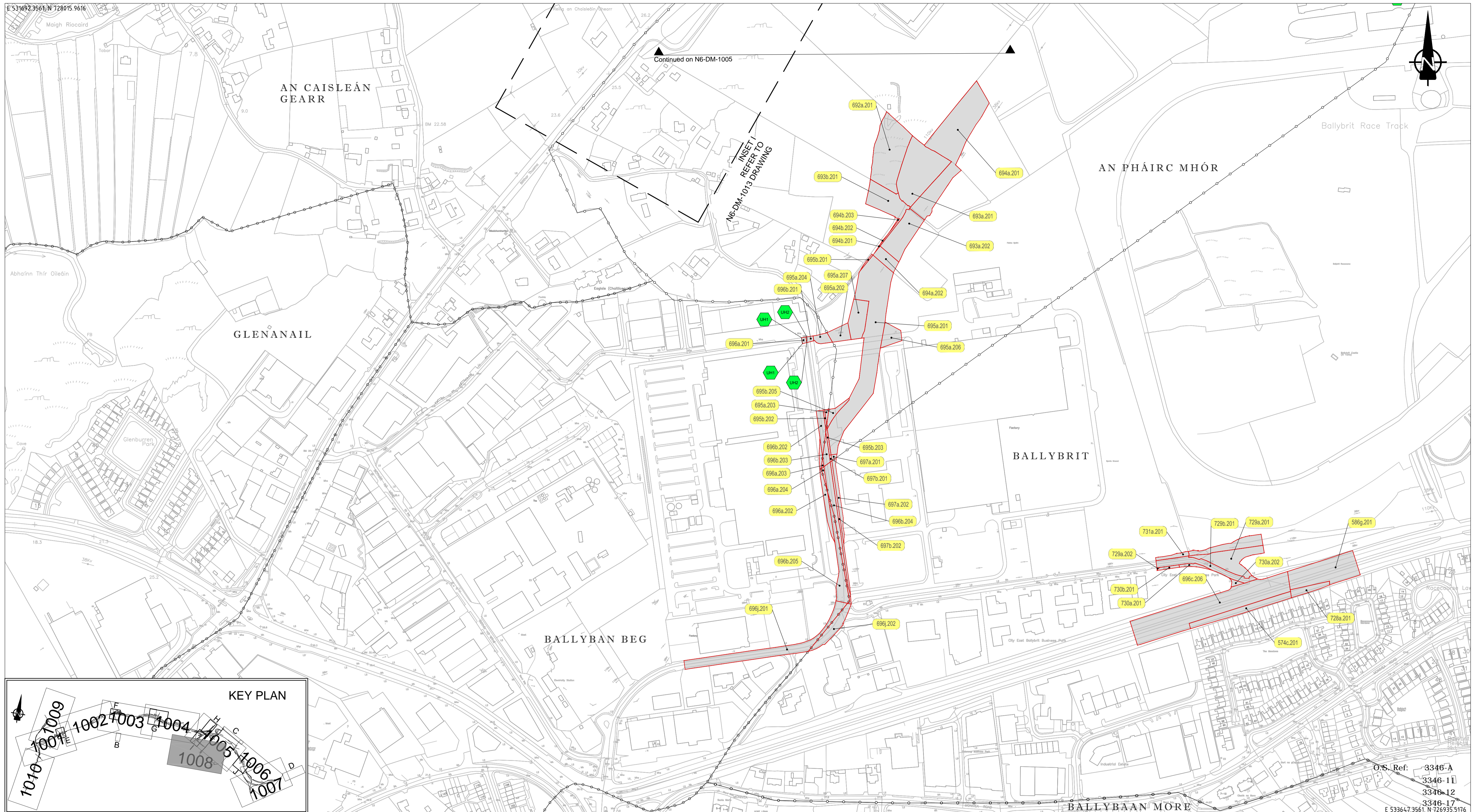
GALWAY COUNTY COUNCIL
N6 Galway City Ring Road
Motorway Scheme 2018
Deposit Map
Sheet 7 of 14

Rev.	Date	Description	Appr.

Deposit Map
Sheet 7 of 14

Designed:GOD	File Name: N6GCR Deposit Map MO_DM-1001 to 1014.dwg	Drawing No. N6-DM-1007	Rev. 11
Drawn: KK	Scale: 1:2500 (A1)		
Checked: MH	Date: 28/09/2018		
Approved:EMC			





Legend:

- * SCHEDULE 1: Part 1 (Shaded in Blue)**
 (Lands proposed to be compulsory acquired to provide a motorway)
- * SCHEDULE 1: Part 2 (Shaded in Grey)**
 (Lands proposed to be compulsory acquired not forming part of a motorway)
- Lands affected under SCHEDULE 4**
- Planning Permissions which have been revoked or modified under SCHEDULE 7**
- Wayleaves and Rights of Access under SCHEDULE 2**
- Public and private rights of way to be extinguished under SCHEDULE 3**
- Motorway Termination Points**

Townland Boundary

Note:
Townland Boundaries shown have been abstracted from Ordnance Survey Mapping and may not relate to existing features as surveyed.

Note:
The boundaries shown on this drawing are based on the digital folio boundaries for these lands received from Land Registry.

Includes Ordnance Survey Ireland data reproduced under OSI Licence number 2010/18CCMA/Galway County Council. Unauthorised reproduction infringes Ordnance Survey Ireland and Government of Ireland copyright. © Ordnance Survey Ireland, 2010. © Ordnance Survey Ireland. All rights reserved. Licence number 2010/18CCMA/Galway County Council.

San áireamh tá sonraíocht Shuirbhéireacht Ordánais Éireann arna atáirgeadh faoi Cheadúnas OSI Uimh. 2010/18CCMA/Comhairle Contae na Gaillimhe. Sáraíonn atáirgeadh neamhídaraithe cóipeacht Shuirbhéireacht Ordánais Éireann agus Rialtas na hÉireann. © Suirbhéireacht Ordánais Éireann, 2010. © Suirbhéireacht Ordánais Éireann. Gach ceart ar chosaint. Uimhir cheadúnais 2010/18CCMA/Comhairle Contae na Gaillimhe.

The official seal of Galway County Council was affixed hereto in the presence of:

Nominated Employee for the purpose of authenticating the seal.

Dated This _____ Day of _____


GALWAY COUNTY COUNCIL
Comhairle Chontae na Gaillimhe
Áras an Chontae, Prospect Hill,
Galway
H91 H6KX

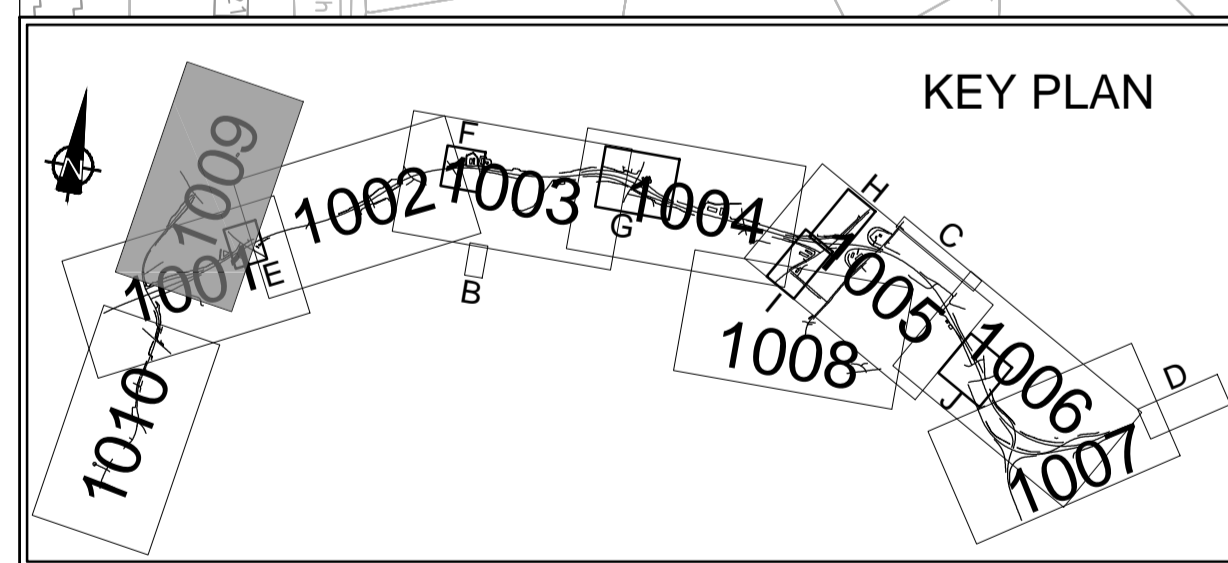
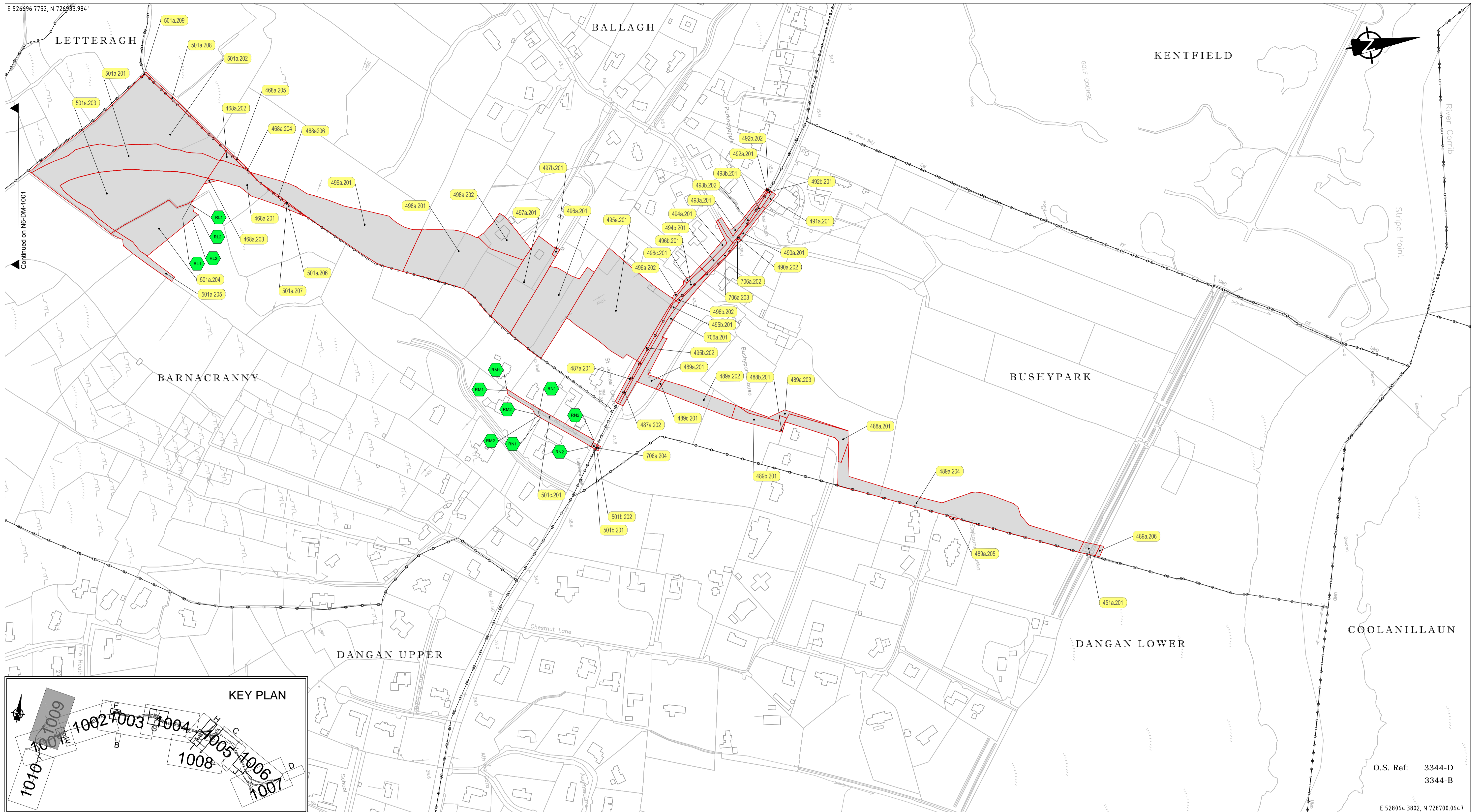
GALWAY CITY COUNCIL
Comhairle Cathrach na Gaillimhe
City Hall, College Road,
Galway
H91 X4K8

GALWAY COUNTY COUNCIL
N6 Galway City Ring Road
Motorway Scheme 2018
 Deposit Map
 Sheet 8 of 14

Rev.	Date	Description	Appr.

Deposit Map		Sheet 8 of 14	
Designed:GOD	File Name: N6GCR Deposit Map MO_DM-1001 to 1014.dwg	Drawing No. N6-DM-1008	Rev. I1
Drawn: KK	Scale: 1:2500 (A1)		
Checked: MH	Date: 28/09/2018		
Approved:EMC			





O.S. Ref: 3344-D
3344-B
E 528064.3802, N 728700.0647

Legend:

- * SCHEDULE 1: Part 1 (Shaded in Blue) (Lands proposed to be compulsory acquired to provide a motorway)
- * SCHEDULE 1: Part 2 (Shaded in Grey) (Lands proposed to be compulsory acquired not forming part of a motorway)
- Lands affected under SCHEDULE 4
- Planning Permissions which have been revoked or modified under SCHEDULE 7
- Wayleaves and Rights of Access under SCHEDULE 2
- Public and private rights of way to be extinguished under SCHEDULE 3
- 100a.101
- 100a.201
- 100a.701
- Motorway Termination Points

Townland Boundary
Note: Townland Boundaries shown have been abstracted from Ordnance Survey Mapping and may not relate to existing features as surveyed.

Note:
The boundaries shown on this drawing are based on the digital folio boundaries for these lands received from Land Registry.

*Includes Ordnance Survey Ireland data reproduced under OSI Licence number 2010/18CCMA/Galway County Council. Unauthorised reproduction infringes Ordnance Survey Ireland and Government of Ireland copyright.
© Ordnance Survey Ireland, 2010.
© Ordnance Survey Ireland. All rights reserved. Licence number 2010/18CCMA/Galway County Council.
San áireamh tá sonraíocht Shuirbhéireacht Ordánais Éireann arna atáirgeadh faoi Cheadúnas OSI Uimh. 2010/18CCMA/Comhairle Contae na Gaillimhe.
Sáraitonn atáirgeadh neamhúdaraithe cóipeacht Shuirbhéireacht Ordánais Éireann agus Rialtas na hÉireann.
© Suirbhéireacht Ordánais Éireann, 2010.
© Suirbhéireacht Ordánais Éireann. Gach ceart ar chosaint. Uimhir cheadúnais 2010/18CCMA/Comhairle Contae na Gaillimhe.*

The official seal of Galway County Council was affixed hereto in the presence of:

Nominated Employee for the purpose of authenticating the seal.

Dated This _____ Day of _____


GALWAY COUNTY COUNCIL
Comhairle Chontae na Gaillimhe
Áras an Chontae, Prospect Hill,
Galway
H91 H6KX

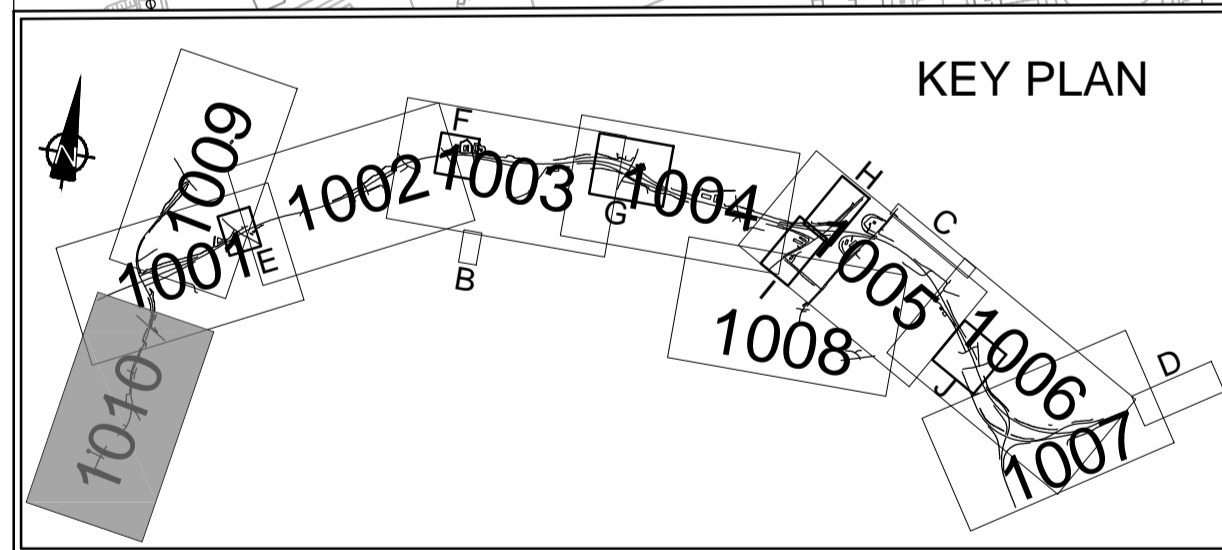
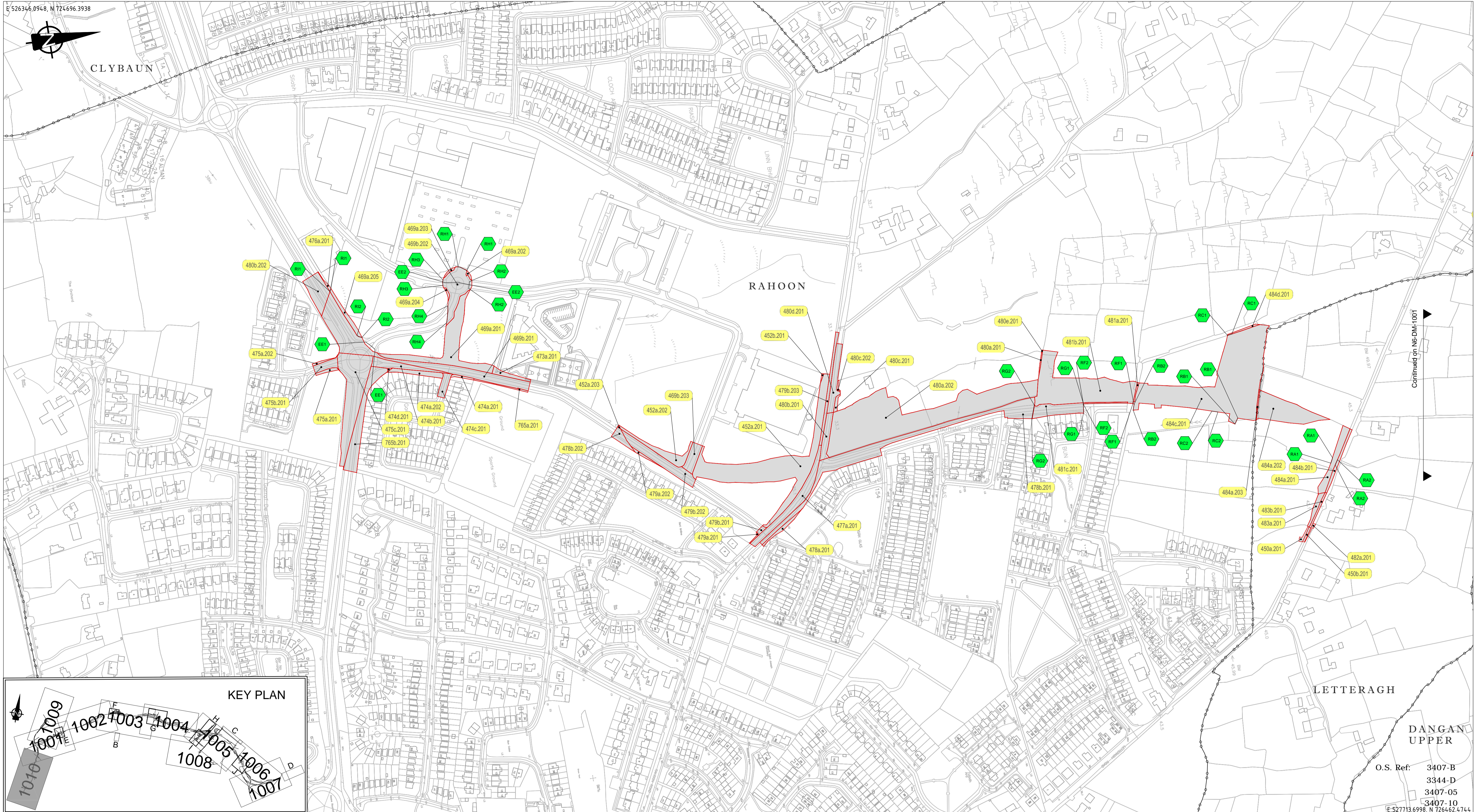
GALWAY CITY COUNCIL
Comhairle Cathrach na Gaillimhe
City Hall, College Road,
Galway
H91 X4K8

GALWAY COUNTY COUNCIL
N6 Galway City Ring Road
Motorway Scheme 2018
Deposit Map
Sheet 9 of 14

Rev.	Date	Description	Appr.

Designed:GOD		File Name:		Drawing No.		Rev.	
Drawn: KK	N6GCR Deposit Map MO_DM-1001 to 1014.dwg	N6GCR Deposit Map MO_DM-1001 to 1014.dwg		N6-DM-1009		I1	
Checked: MH	Scale: 1:2500 (A1)	Date: 28/09/2018					
Approved:EMC							





Legend:

- * SCHEDULE 1: Part 1 (Shaded in Blue)
(Lands proposed to be compulsory acquired to provide a motorway)
- * SCHEDULE 1: Part 2 (Shaded in Grey)
(Lands proposed to be compulsory acquired not forming part of a motorway)
- Lands affected under SCHEDULE 4
- Planning Permissions which have been revoked or modified under SCHEDULE 7
- Wayleaves and Rights of Access under SCHEDULE 2
- Public and private rights of way to be extinguished under SCHEDULE 3
- 100a.101
- 100a.201
- 100a.401
- 100a.701
- Motorway Termination Points

Townland Boundary

Note:
Townland Boundaries shown have been abstracted from Ordnance Survey Mapping and may not relate to existing features as surveyed.

Note:
The boundaries shown on this drawing are based on the digital folio boundaries for these lands received from Land Registry.

*Includes Ordnance Survey Ireland data reproduced under OSI Licence number 2010/18CCMA/Galway County Council. Unauthorised reproduction infringes Ordnance Survey Ireland and Government of Ireland copyright.
© Ordnance Survey Ireland, 2010.
© Ordnance Survey Ireland. All rights reserved. Licence number 2010/18CCMA/Galway County Council.
San áireamh tá sonraíocht Shuirbhéireacht Ordánais Éireann arna atáirgeadh faoi cheadúnas OSI Uimh. 2010/18CCMA/Comhairle Contae na Gaillimhe.
Sáraitonn atáirgeadh neamhídaraithe cóipeacht Shuirbhéireacht Ordánais Éireann agus Rialtas na hÉireann.
© Suirbhéireacht Ordánais Éireann, 2010.
© Suirbhéireacht Ordánais Éireann. Gach ceart ar chosaint. Uimhir cheadúnais 2010/18CCMA/Comhairle Contae na Gaillimhe.*

The official seal of Galway County Council was affixed hereto in the presence of:

Nominated Employee for the purpose of authenticating the seal.

Dated This _____ Day of _____

GALWAY COUNTY COUNCIL
Comhairle Chontae na Gaillimhe
Áras an Chontae, Prospect Hill,
Galway
H91 H6KX


GALWAY CITY COUNCIL
Comhairle Cathrach na Gaillimhe
City Hall, College Road,
Galway
H91 X4K8

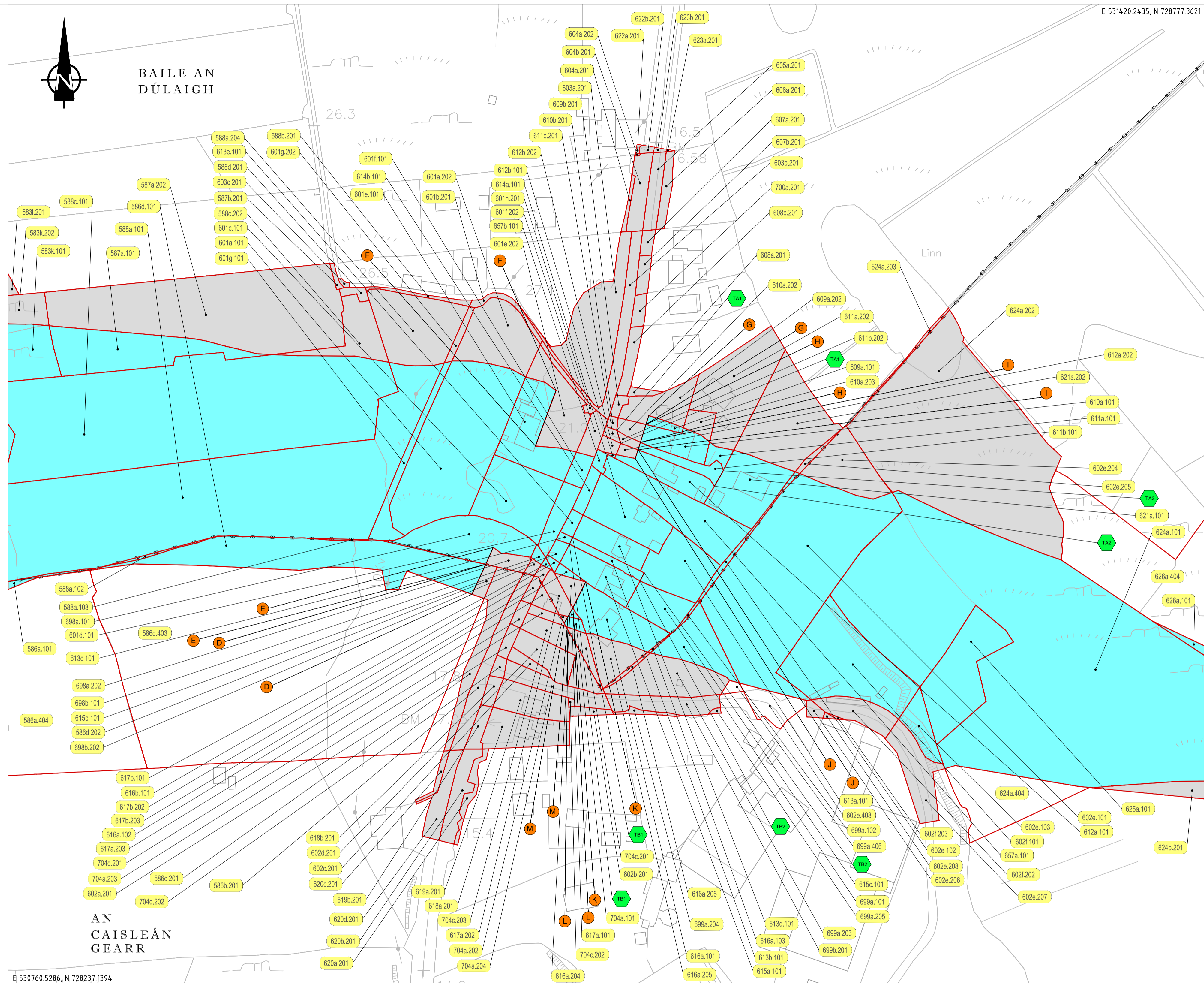
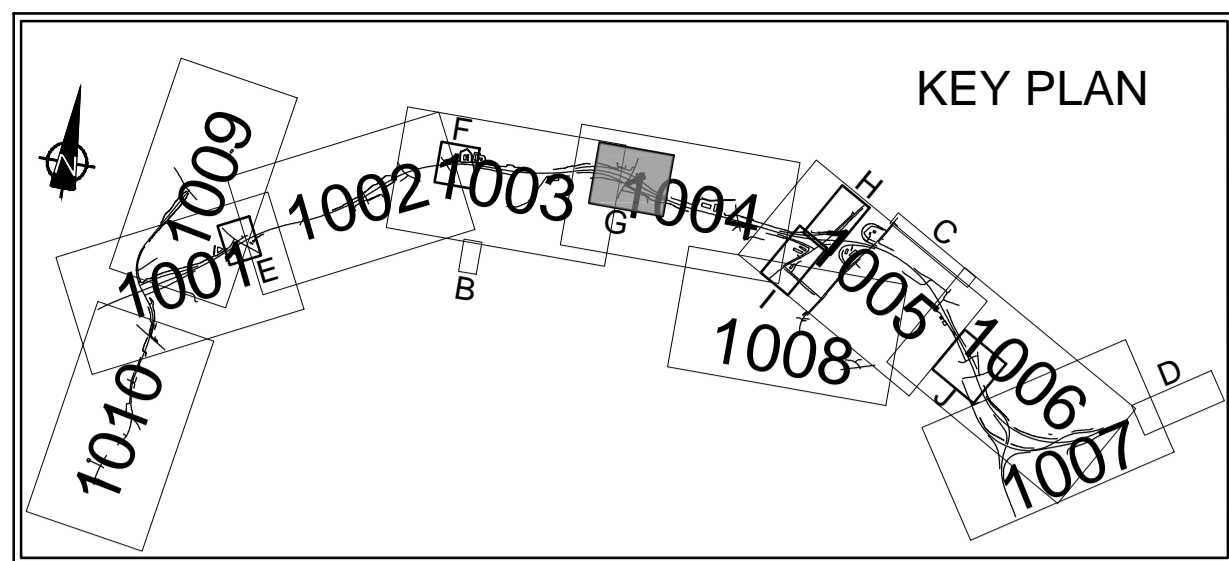
GALWAY COUNTY COUNCIL
N6 Galway City Ring Road
Motorway Scheme 2018
Deposit Map
Sheet 10 of 14

Rev.	Date	Description	Appr.

Deposit Map
Sheet 10 of 14

Designed:GOD	File Name: N6GRR Deposit Map MO_DM-1001 to 1014.dwg	Drawing No. N6-DM-1010	Rev. 11
Drawn: KK	Scale: 1:2500 (A1)		
Checked: MH	Date: 28/09/2018		
Approved:EMC			



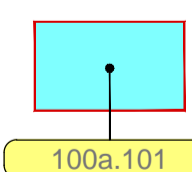


INSET G

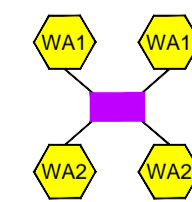
E 530760.5286, N 728237.1394

O.S. Ref: 3344-B
3344-D
3345-A
3345-B

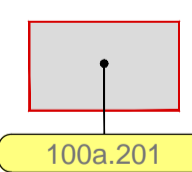
Legend:



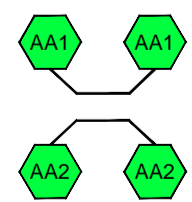
* SCHEDULE 1: Part 1 (Shaded in Blue)
(Lands proposed to be compulsorily acquired to provide a motorway)



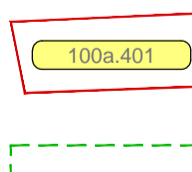
Wayleaves and Rights of Access under SCHEDULE 2



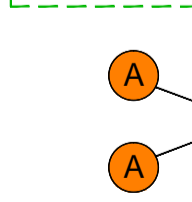
* SCHEDULE 1: Part 2 (Shaded in Grey)
(Lands proposed to be compulsorily acquired not forming part of a motorway)



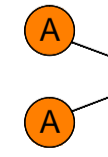
Public and private rights of way to be extinguished under SCHEDULE 3



Lands affected under SCHEDULE 4



Planning Permissions which have been revoked or modified under SCHEDULE 7



Motorway Termination Points

Townland Boundary

Note:
Townland Boundaries shown have been abstracted from Ordnance Survey Mapping and may not relate to existing features as surveyed.

Note:
The boundaries shown on this drawing are based on the digital folio boundaries for these lands received from Land Registry.

Includes Ordnance Survey Ireland data reproduced under OSI Licence number 2010/18CCMA/Galway County Council. Unauthorised reproduction infringes Ordnance Survey Ireland and Government of Ireland copyright.

© Ordnance Survey Ireland, 2010. © Ordnance Survey Ireland. All rights reserved. Licence number 2010/18CCMA/Galway County Council.

San áireamh tá sonraíocht Shuirbhéireacht Ordánais Éireann arna atáirgeadh faoi Cheadúnas OSI Uimh. 2010/18CCMA/Comhairle Contae na Gaillimhe.

Sárlíonn atáirgeadh neamhídaraithe cóipeacht Shuirbhéireacht Ordánais Éireann agus Rialtas na hÉireann.


© Suirbhéireacht Ordánais Éireann, 2010.


© Suirbhéireacht Ordánais Éireann. Gach ceart ar chosaint. Uimhir cheadúnais 2010/18CCMA/Comhairle Contae na Gaillimhe.

The official seal of Galway County Council was affixed hereto in the presence of:


Nominated Employee for the purpose of authenticating the seal.

Dated This _____ Day of _____





GALWAY COUNTY COUNCIL
Comhairle Chontae na Gaillimhe
Áras an Chontae, Prospect Hill,
Galway
H91 H6KX

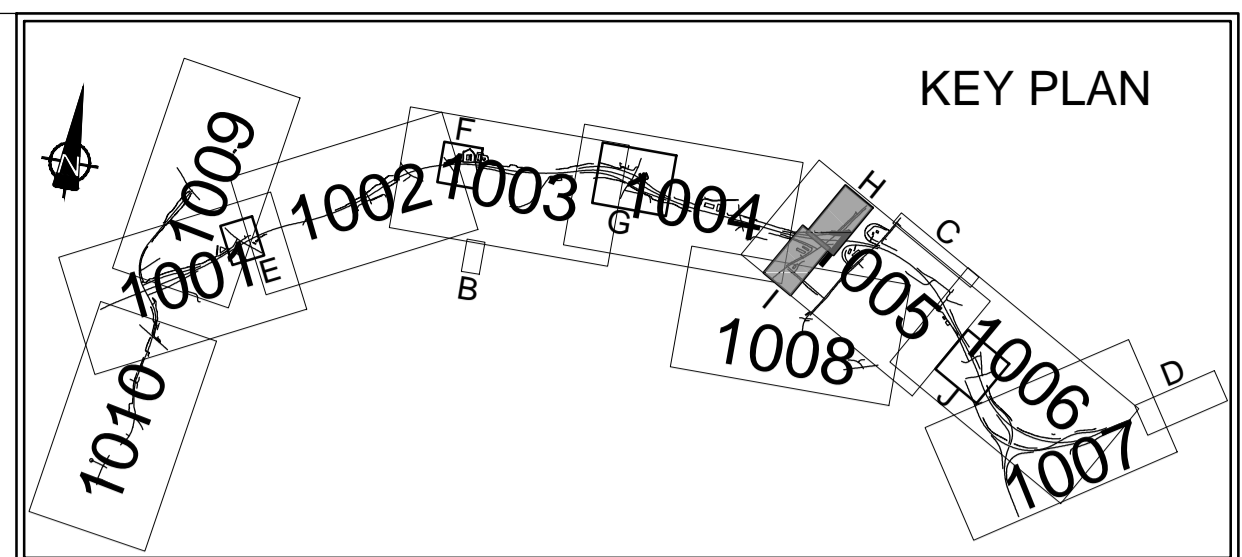
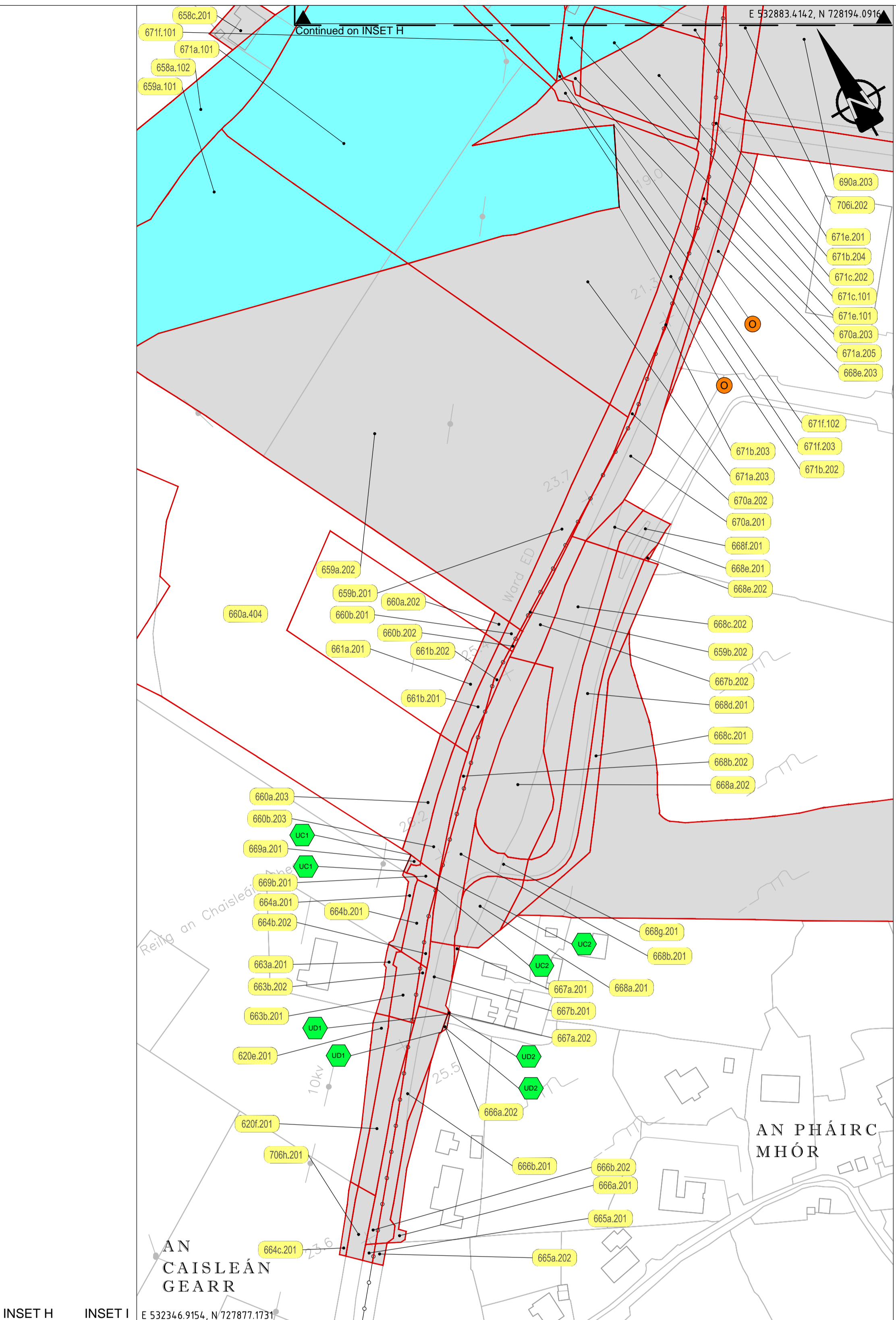
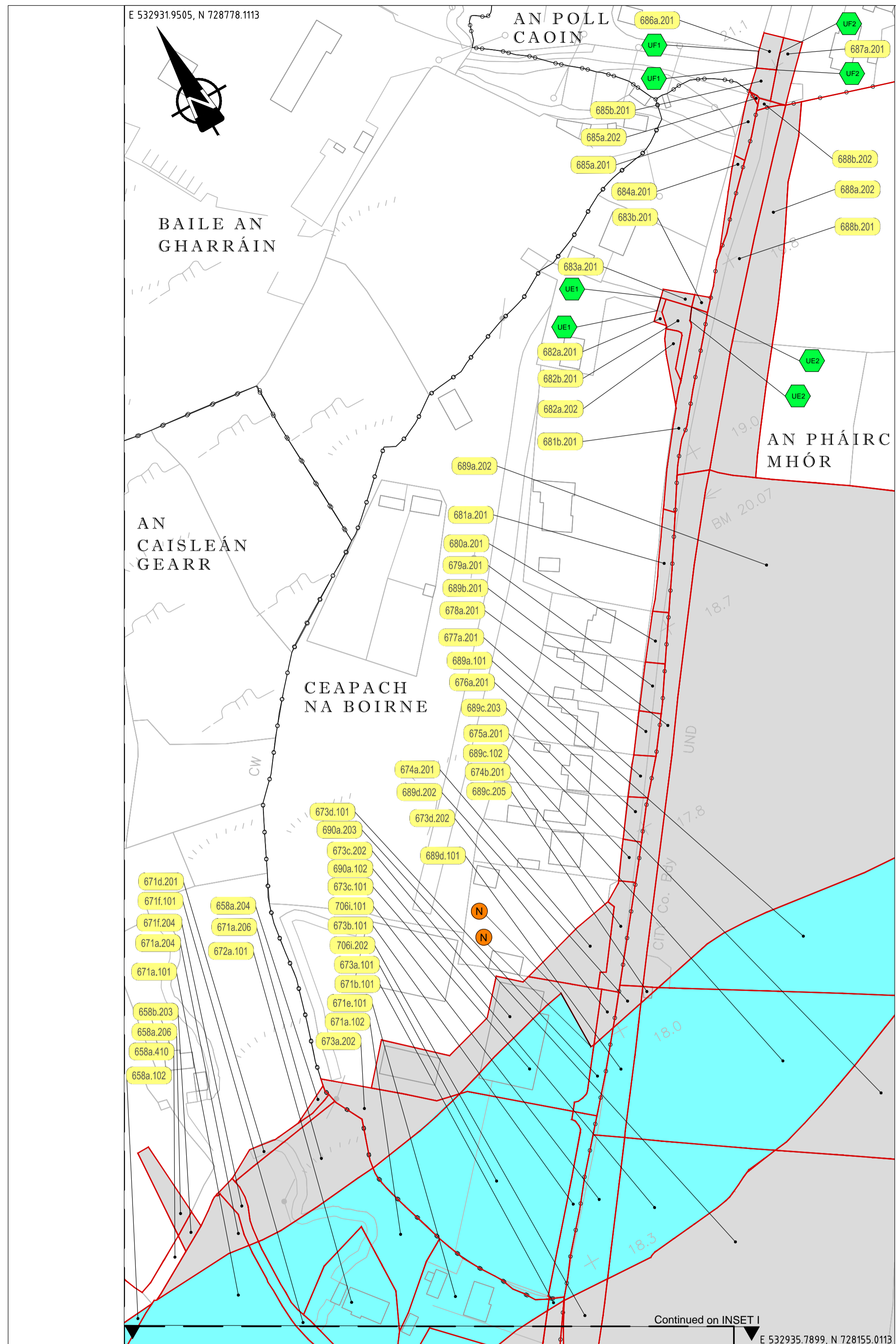


GALWAY CITY COUNCIL
Comhairle Cathrach na Gaillimhe
City Hall, College Road,
Galway
H91 X4K8

GALWAY COUNTY COUNCIL
N6 Galway City Ring Road
Motorway Scheme 2018
Deposit Map
Sheet 12 of 14

Rev.	Date	Description	Appr.

Deposit Map			
Sheet 12 of 14			
Designed:GOD	File Name:	Drawing No.	Rev.
Drawn: KK	N6GCR Deposit Map MO_DM-1001 to 1014.dwg	N6-DM-1012	I1
Checked: MH	Scale: 1:1250 (A1)		
Approved:EMC	Date: 28/09/2018		



O.S. Ref: 3346-A
3346-11

Legend:

- * SCHEDULE 1: Part 1 (Shaded in Blue) (Lands proposed to be compulsory acquired to provide a motorway)
- * SCHEDULE 1: Part 2 (Shaded in Grey) (Lands proposed to be compulsory acquired not forming part of a motorway)
- Lands affected under SCHEDULE 4
- Planning Permissions which have been revoked or modified under SCHEDULE 7
- Motorway Termination Points
- Wayleaves and Rights of Access under SCHEDULE 2
- Public and private rights of way to be extinguished under SCHEDULE 3
- Townland Boundary

Note:
Townland Boundaries shown have been abstracted from Ordnance Survey Mapping and may not relate to existing features as surveyed.
The boundaries shown on this drawing are based on the digital folio boundaries for these lands received from Land Registry.
Includes Ordnance Survey Ireland data reproduced under OSI Licence number 2010/18CCMA/Galway County Council. Unauthorised reproduction infringes Ordnance Survey Ireland and Government of Ireland copyright.
© Ordnance Survey Ireland, 2010.
© Ordnance Survey Ireland. All rights reserved. Licence number 2010/18CCMA/Galway County Council.
San áireamh tá sonraíocht Shuirbhéireacht Ordánais Éireann arna atáirgeadh faoi Cheadúnas OSI Uimh. 2010/18CCMA/Comhairle Contae na Gaillimhe.
Sáraitonn atáirgeadh neamhidaraithe cóipeacht Shuirbhéireacht Ordánais Éireann agus Rialtas na hÉireann.
© Suirbhéireacht Ordánais Éireann, 2010.
© Suirbhéireacht Ordánais Éireann. Gach ceart ar chosaint. Uimhir cheadúnais 2010/18CCMA/Comhairle Contae na Gaillimhe.

The official seal of Galway County Council was affixed hereto in the presence of:

Nominated Employee for the purpose of authenticating the seal.

Dated This _____ Day of _____

GALWAY COUNTY COUNCIL
Comhairle Chontae na Gaillimhe
Áras an Chontae, Prospect Hill, Galway H91 H6KX


GALWAY CITY COUNCIL
Comhairle Cathrach na Gaillimhe
City Hall, College Road, Galway H91 X4K8

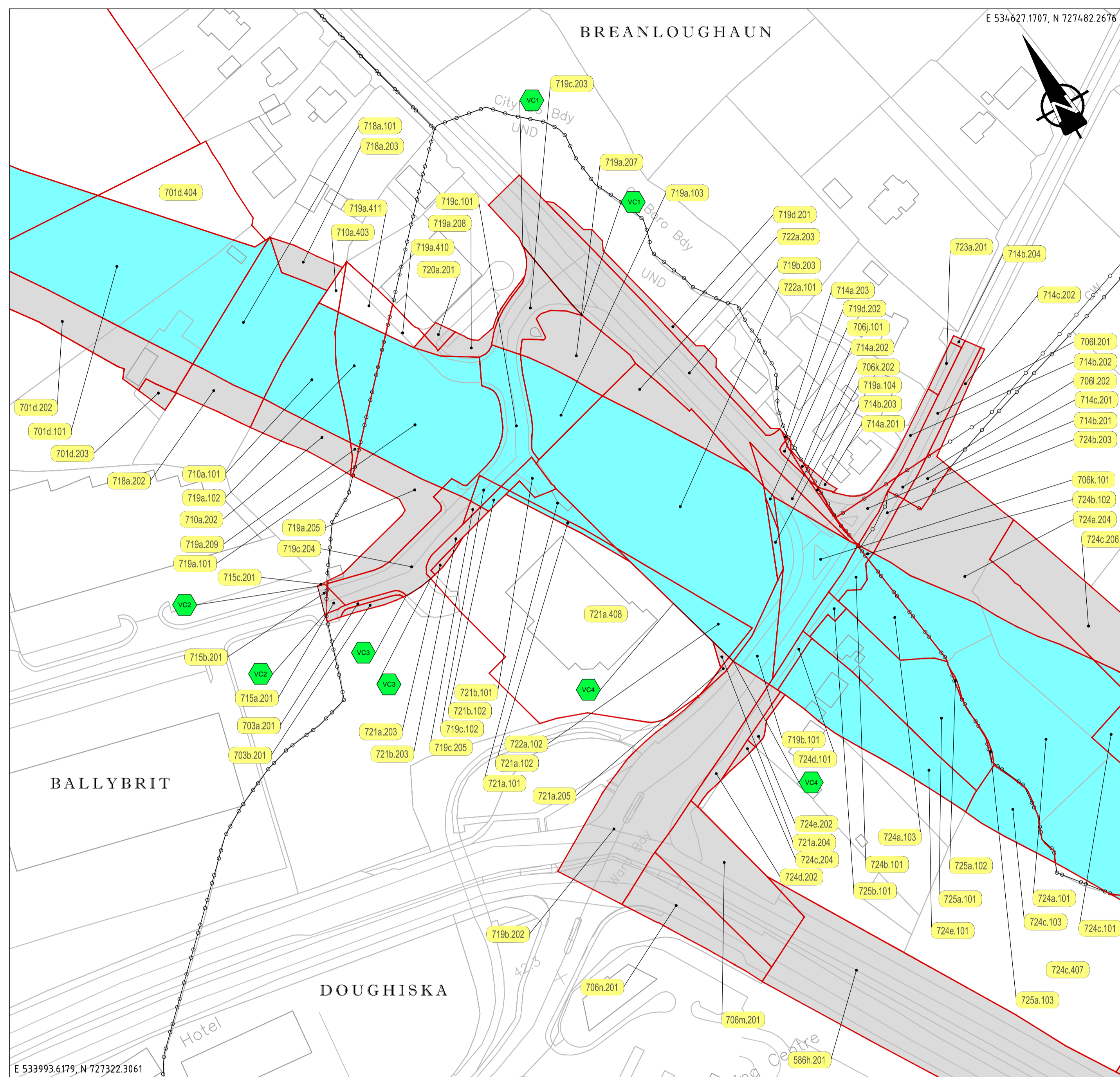
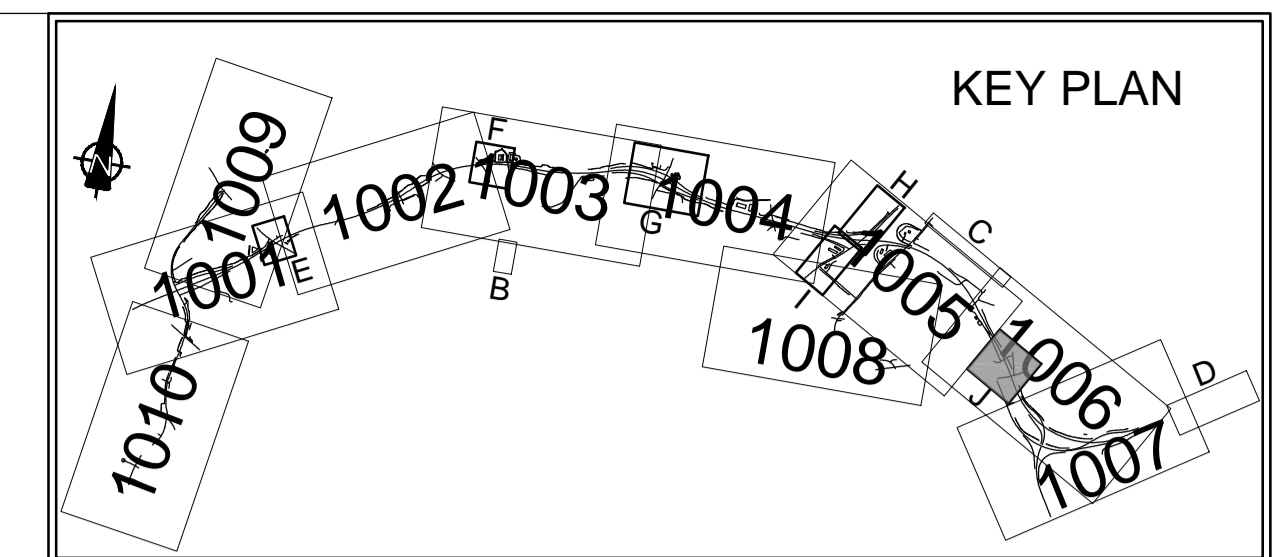
GALWAY COUNTY COUNCIL
N6 Galway City Ring Road
Motorway Scheme 2018
Deposit Map
Sheet 13 of 14

Rev.	Date	Description	Appr.

Deposit Map
Sheet 13 of 14

Designed:GOD	File Name: N6GCR Deposit Map MO_DM-1001 to 1014.dwg	Drawing No. N6-DM-1013	Rev. 11
Drawn: KK	Scale: 1:1250 (A1)		
Checked: MH	Date: 28/09/2018		
Approved:EMC			





INSET J

O.S. Ref: 3346-B
3346-D

Legend:

- * SCHEDULE 1: Part 1 (Shaded in Blue)
(Lands proposed to be compulsory acquired to provide a motorway)
- * SCHEDULE 1: Part 2 (Shaded in Grey)
(Lands proposed to be compulsory acquired not forming part of a motorway)
- Lands affected under SCHEDULE 4
- Planning Permissions which have been revoked or modified under SCHEDULE 7
- Wayleaves and Rights of Access under SCHEDULE 2
- Public and private rights of way to be extinguished under SCHEDULE 3
- Motorway Termination Points

Townland Boundary
Note: Townland Boundaries shown have been abstracted from Ordnance Survey Mapping and may not relate to existing features as surveyed.

Note:
The boundaries shown on this drawing are based on the digital folio boundaries for these lands received from Land Registry.

Includes Ordnance Survey Ireland data reproduced under OSI Licence number 2010/18CCMA/Galway County Council. Unauthorised reproduction infringes Ordnance Survey Ireland and Government of Ireland copyright. © Ordnance Survey Ireland, 2010. © Ordnance Survey Ireland. All rights reserved. Licence number 2010/18CCMA/Galway County Council.

San áireamh tá sonraíocht Shuirbhéireacht Ordánáis Éireann arna atáirgeadh faoi Cheadúnas OSI Uimh. 2010/18CCMA/Comhairle Contae na Gaillimhe. Sáraíonn atáirgeadh neamhúdaraithe cóipeacht Shuirbhéireacht Ordánáis Éireann agus Rialtas na hÉireann. © Suirbhéireacht Ordánáis Éireann, 2010. © Suirbhéireacht Ordánáis Éireann. Gach ceart ar chosaint. Uimhir cheadúnais 2010/18CCMA/Comhairle Contae na Gaillimhe.

The official seal of Galway County Council was affixed hereto in the presence of:

Nominated Employee for the purpose of authenticating the seal.

Dated This _____ Day of _____

GALWAY COUNTY COUNCIL
Comhairle Chontae na Gaillimhe
Áras an Chontae, Prospect Hill,
Galway
H91 H6KX

GALWAY CITY COUNCIL
Comhairle Cathrach na Gaillimhe
City Hall, College Road,
Galway
H91 X4K8

GALWAY COUNTY COUNCIL
N6 Galway City Ring Road
Motorway Scheme 2018
Deposit Map
Sheet 14 of 14

Rev.	Date	Description	Appr.

Deposit Map		Sheet 14 of 14	
Designed:GOD	File Name: N6GCR Deposit Map MO_DM-1001 to 1014.dwg	Drawing No. N6-DM-1014	Rev. I1
Drawn: KK	Scale: 1:1250 (A1)		
Checked: MH	Date: 28/09/2018		
Approved:EMC			

